


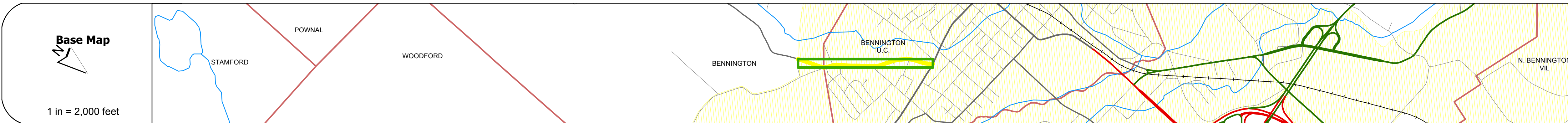
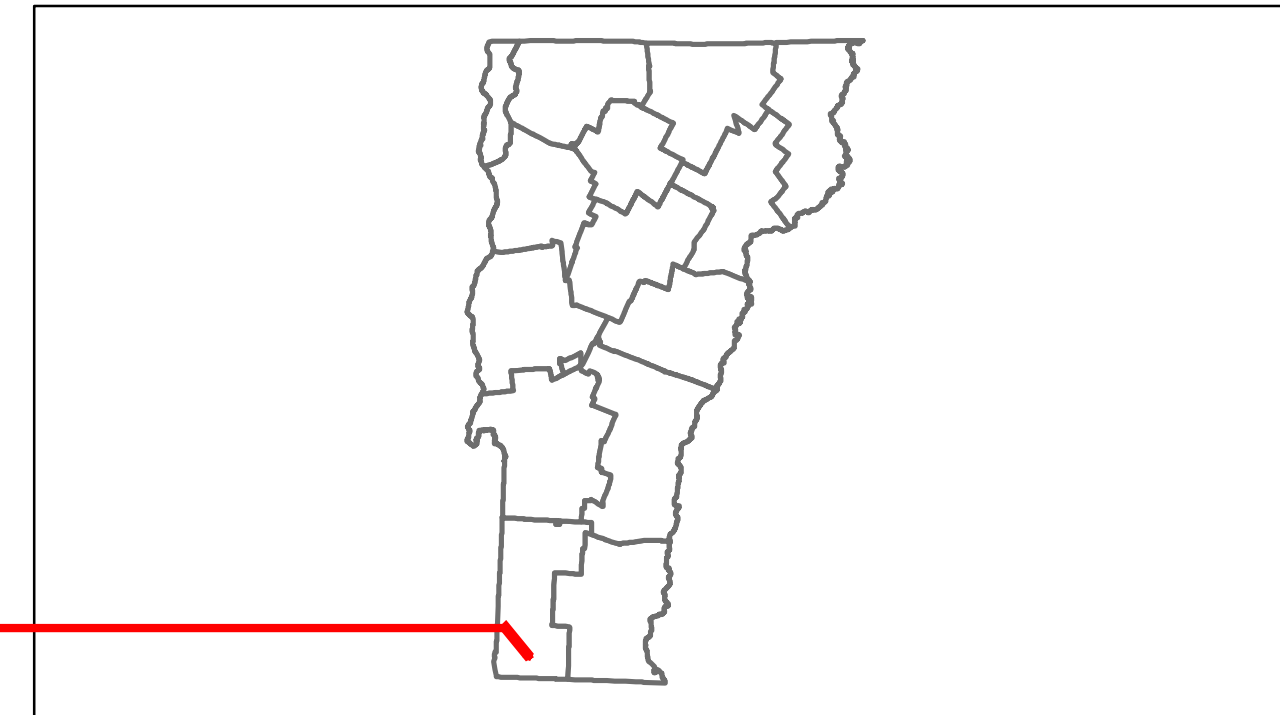


# Route Log Progress Chart

**DRAFT**

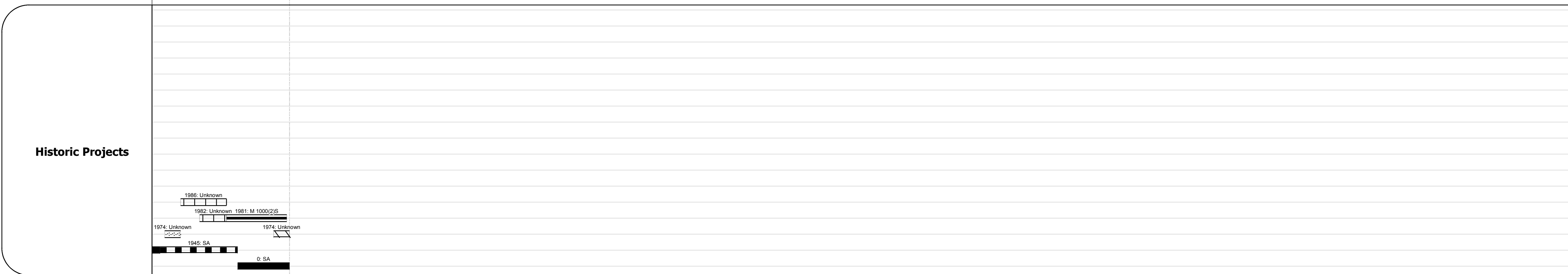
Please Note: Errors and Omissions May Exist.  
Contact the VTrans Mapping Unit with questions or concerns.

DISTRICT	TOWN	ROUTE
1	BENNINGTON	Min-1000



Curves

Grades




Maintenance Garage
(Not State Maintained)

Traffic Counters
56085, 56150

Functional Class
17

Speed Zone



## DESCRIPTION BLOCK

Historic Projects	Functional Class	Curves	Road Widths	AADT	Mileage by Functional Class By Sheet	Mileage by Town By Sheet	DISTRICT	TOWN	Date: 04/01/14	ROUTE					
Retreatment, Resurface, Unknown, Bituminous Mix, Skippy Mix, Bituminous Seal	1, 2, 6, 11, 12, 14, 16, 17, 19	curve left, curve right	(ft)	(count)	17 - Urban - collector 0.867	BENNINGTON - S10000202 0.867 of 0.867	1	BENNINGTON	1 of 1 TWN mileage: 0.0 to 0.867	Min-1000 ETE mileage: 0.0 to 0.867					
<table border="0"> <tr> <td> <b>Crash Locations</b>            Fatal, Injury, Property Damage Only, Unknown Crash Type         </td> <td> <b>Traffic Counters</b>            (counter ID)         </td> <td> <b>Grades</b>            grade up, grade down         </td> <td> <b>Speed Zones</b>            25, 30, 35, 40, 45, 50, 55, 60, 65         </td> <td> <b>Total Mileage: 0.867 mi</b> </td> <td> <b>Total Mileage: 0.867 mi</b> </td> </tr> </table>					<b>Crash Locations</b> Fatal, Injury, Property Damage Only, Unknown Crash Type	<b>Traffic Counters</b> (counter ID)	<b>Grades</b> grade up, grade down	<b>Speed Zones</b> 25, 30, 35, 40, 45, 50, 55, 60, 65	<b>Total Mileage: 0.867 mi</b>	<b>Total Mileage: 0.867 mi</b>					
<b>Crash Locations</b> Fatal, Injury, Property Damage Only, Unknown Crash Type	<b>Traffic Counters</b> (counter ID)	<b>Grades</b> grade up, grade down	<b>Speed Zones</b> 25, 30, 35, 40, 45, 50, 55, 60, 65	<b>Total Mileage: 0.867 mi</b>	<b>Total Mileage: 0.867 mi</b>										