

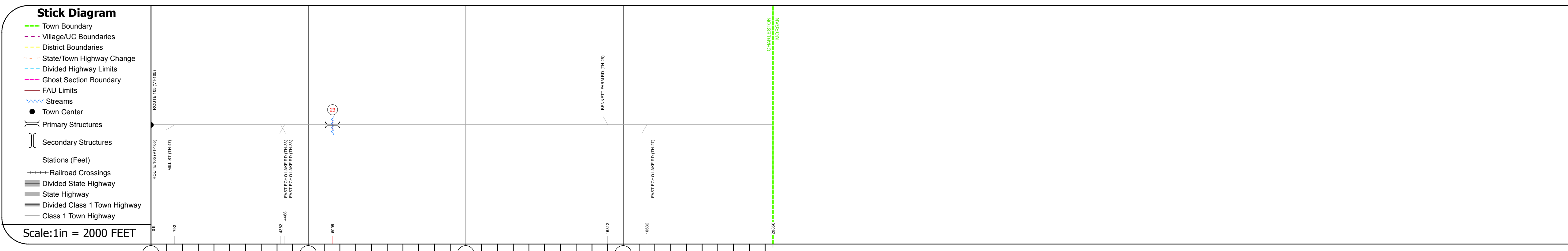

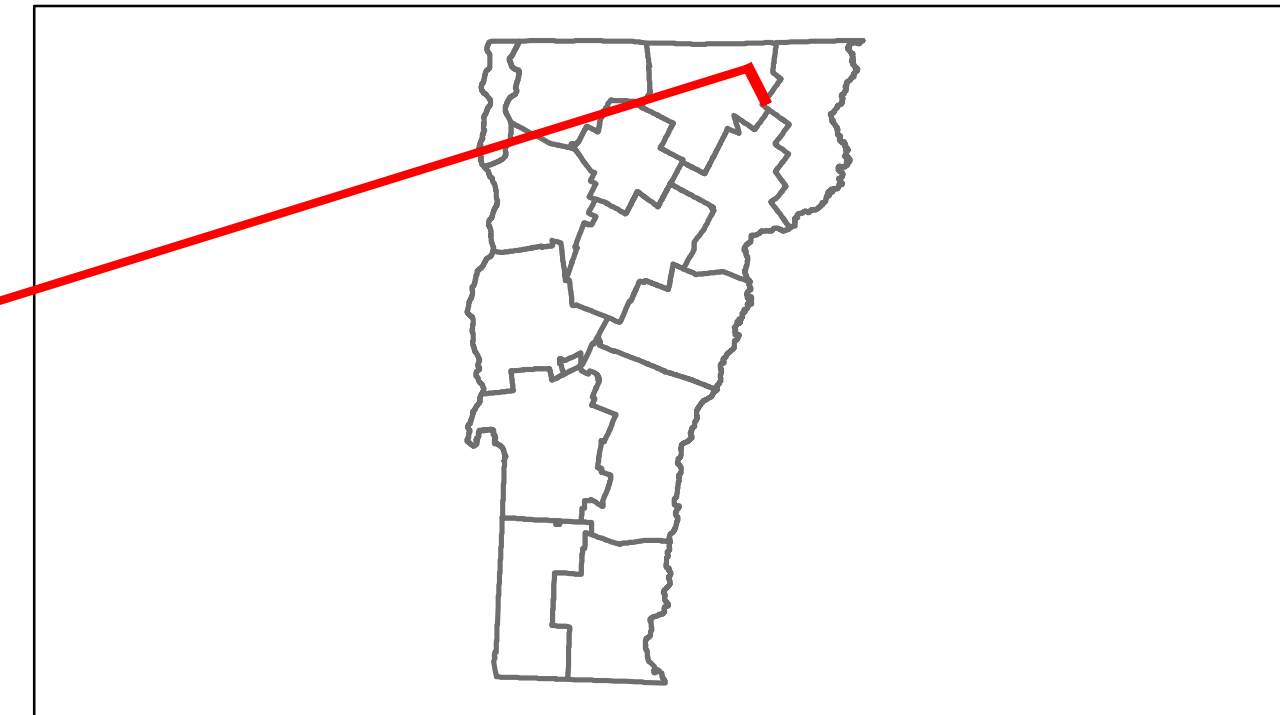


# Route Log Progress Chart

**DRAFT**

Please Note: Errors and Omissions May Exist.  
Contact the VTrans Mapping Unit with questions or concerns.

DISTRICT	TOWN	ROUTE
9	CHARLESTON	Min-0828



## DESCRIPTION BLOCK

Bridge 23:  
Slab - 1975  
Structure No. 101004002310041  
Length: 44'  
Width: 27.5'  
Facility Carried: C2003  
Bridge Type: PRESTRESS CONC. SLAB  
Features Intersected: ECHO LAKE OUTLET  
Surface: Integral concrete  
Maintenance/Ownership: Town

<b>Road Widths</b>	Travellane				
	Roadway				
	Lane Count				
	Base				
	Subbase				
<b>Curves</b>					
<b>Grades</b>					
<b>Historic Projects</b>					
<b>Maintenance Garage</b>		(Not State Maintained)			
<b>Traffic Counters</b>		SEP14		SEP22	
<b>Functional Class</b>		8			
<b>Speed Zone</b>					
<b>AADT Counts</b>	2012				
	2011				
	2010				
	2009				
	2008				
<b>Crash Locations</b>	2012				
	2011				
	2010				
	2009				
	2008				

<b>Historic Projects</b> Retreatment, Resurface, Unknown, Bituminous Mix, Skippy Mix, Bituminous Seal, Bituminous Concrete, Surface Treated Gravel, Plant Mix, Reclaimed Base and Bituminous Concrete, Concrete	<b>Functional Class</b> 1, 2, 6, 7, 8, 11, 12, 14, 17, 19	<b>Curves</b> curve left, curve right	<b>Road Widths</b> (ft)	<b>AADT</b> (count)	<b>Mileage by Functional Class By Sheet</b> 0828 8 - Rural - Minor collector 3.950	<b>Mileage by Town By Sheet</b> CHARLESTON - S08281004 3.95 of 3.95	<b>DISTRICT</b> 9	<b>TOWN</b> CHARLESTON	<b>Date:</b> 04/01/14	<b>ROUTE</b> Min-0828 ETE mileage: 0.0 to 3.95
<b>Crash Locations</b> Fatal, Injury, Property Damage Only, Unknown Crash Type						<b>Total Mileage: 3.950 mi</b>				