

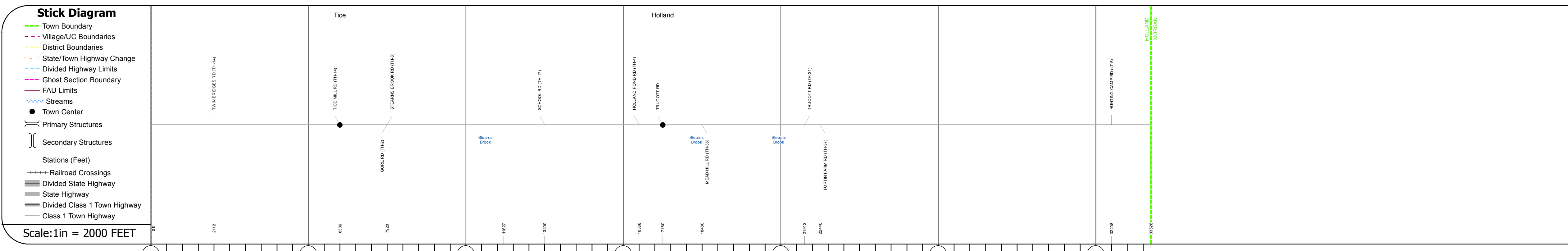
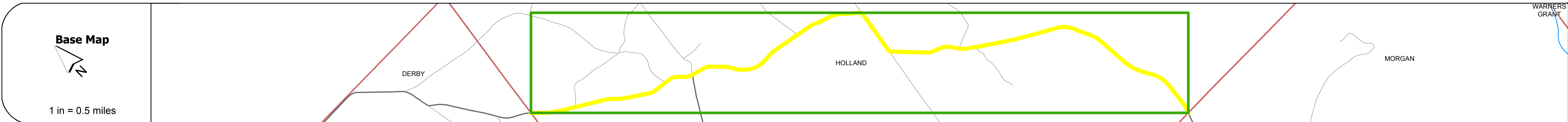
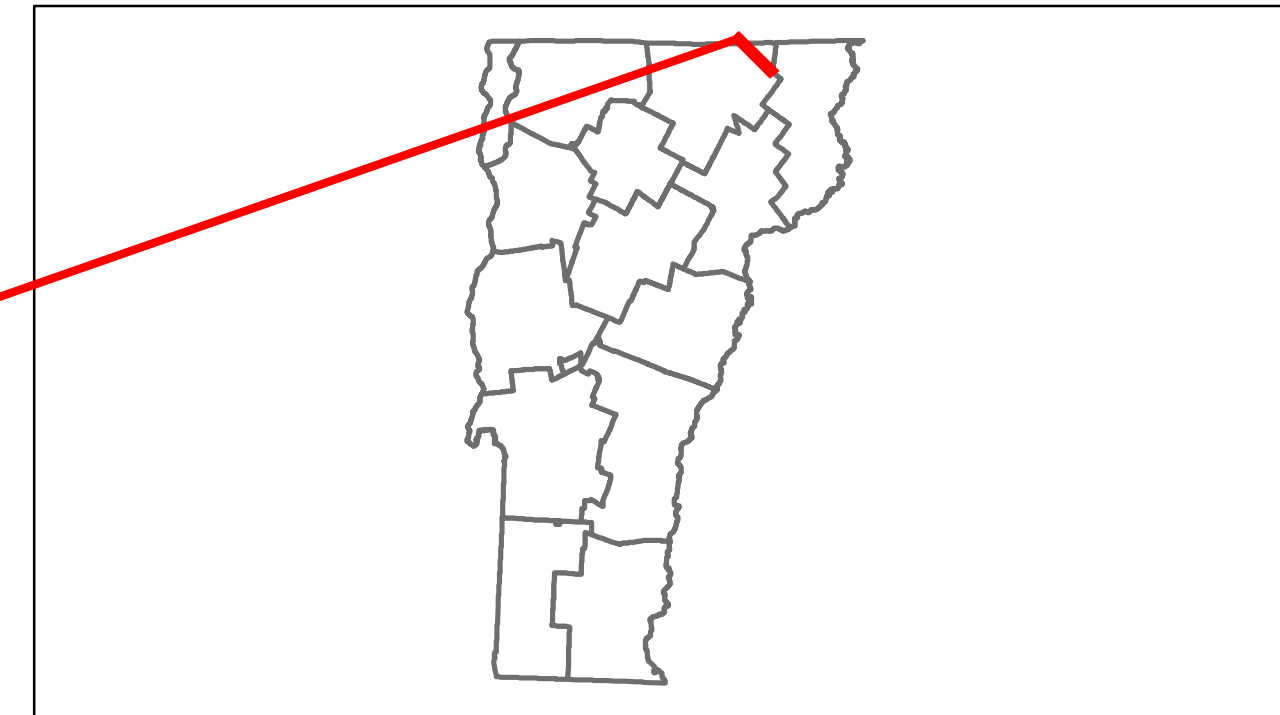


Route Log Progress Chart

DRAFT

Please Note: Errors and Omissions May Exist.
Contact the VTrans Mapping Unit with questions or concerns.

DISTRICT	TOWN	ROUTE
9	HOLLAND	Min-0826



0	1	2	3	4	5	6
Road Widths Travellane Roadway Lane Count Base Subbase						
Curves						
Grades						
Historic Projects						
Maintenance Garage (Not State Maintained)						
Traffic Counters SEP701, SEP017, SEP301, SEP30E, SEP016, SEP302, SEP3AT						
Functional Class 8						
Speed Zone						
AADT Counts 2012, 2011, 2010, 2009, 2008						
Crash Locations 2012, 2011, 2010, 2009, 2008						

DESCRIPTION BLOCK

Historic Projects Retreatment, Resurface, Unknown, Bituminous Mix, Skimmy Mix, Bituminous Seal, Bituminous Concrete, Surface Treated Gravel, Plant Mix, Reclaimed Base and Bituminous Concrete, Concrete	Functional Class 1, 2, 3, 4, 5, 6, 7, 8, 9, 10, 11, 12, 13, 14, 15, 16, 17, 18, 19	Curves curve left, curve right	Grades grade up, grade down	Road Widths (ft)	Traffic Counters (counter ID)	AADT (count)	Crash Locations Fatal, Injury, Property Damage Only, Unknown Crash Type	Mileage by Functional Class By Sheet 0826 8 - Rural - Minor collector 6.350 Total Mileage: 6.350 mi	Mileage by Town By Sheet HOLLAND - S08261010 6.35 of 6.35 Total Mileage: 6.35 mi	DISTRICT 9	TOWN HOLLAND	Date: 04/01/14	ROUTE Min-0826 ETE mileage: 2.24 to 8.59
--	--	--	---------------------------------------	----------------------------	---	------------------------	---	---	--	----------------------	------------------------	-----------------------	---