


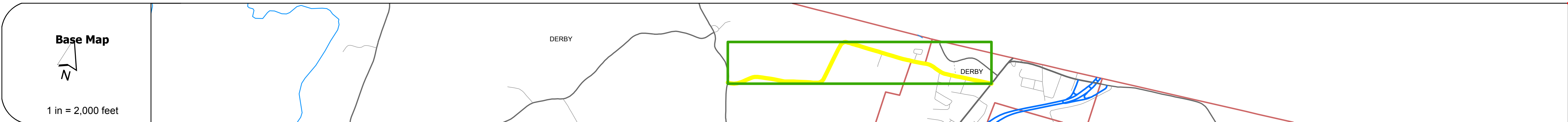
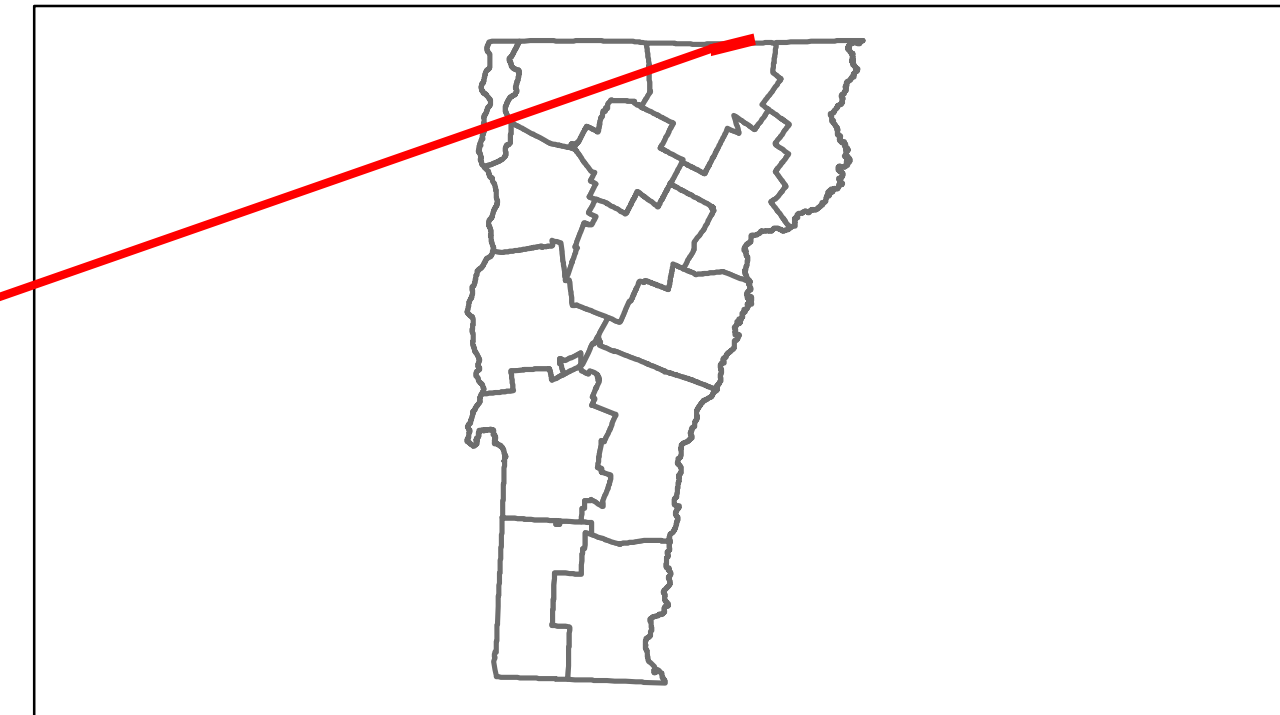


Route Log Progress Chart

DRAFT

Please Note: Errors and Omissions May Exist.
Contact the VTrans Mapping Unit with questions or concerns.

DISTRICT	TOWN	ROUTE
9	DERBY	Min-0824



Road Widths	Travellane Roadway Lane Count Base Subbase
--------------------	--

Curves

Grades

Historic Projects

Maintenance Garage	(Not State Maintained)
---------------------------	------------------------

Traffic Counters	SRP324 SRP157 SRP152
-------------------------	----------------------

Functional Class	8
-------------------------	---

Speed Zone

AADT Counts	2012 2011 2010 2009 2008
--------------------	--------------------------------------

Crash Locations	2012 2011 2010 2009 2008
------------------------	--------------------------------------

DESCRIPTION BLOCK

Historic Projects Retreatment, Resurface, Unknown, Bituminous Mix, Skippy Mix, Bituminous Seal, Bituminous Concrete, Surface Treated Gravel, Plant Mix, Reclaimed Base and Bituminous Concrete, Concrete	Functional Class 1-19, 6-16 Speed Zones 25, 30, 35, 40, 45, 50, 55, 60, 65	Curves curve left, curve right Grades grade up, grade down	Road Widths (ft) Traffic Counters (counter ID)	AADT (count) Crash Locations Fatal, Injury, Property Damage Only, Unknown Crash Type	Mileage by Functional Class By Sheet 0824 8 - Rural - Minor collector 1.890 Total Mileage: 1.890 mi	Mileage by Town By Sheet DERBY - S08241007 1.89 of 1.89 Total Mileage: 1.89 mi	DISTRICT 9	TOWN DERBY	Date: 04/01/14 1 of 1 TWN mileage: 0.0 to 1.89	ROUTE Min-0824 ETE mileage: 0.0 to 1.89
--	---	---	---	---	---	--	----------------------	----------------------	---	--