


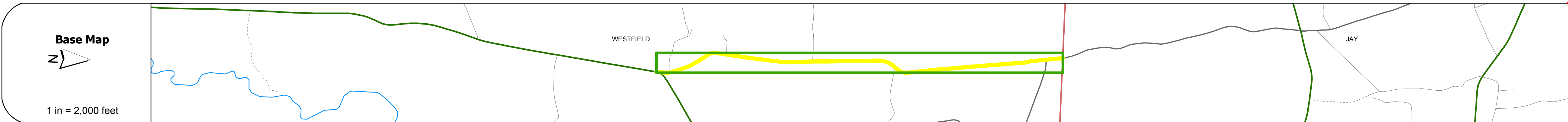
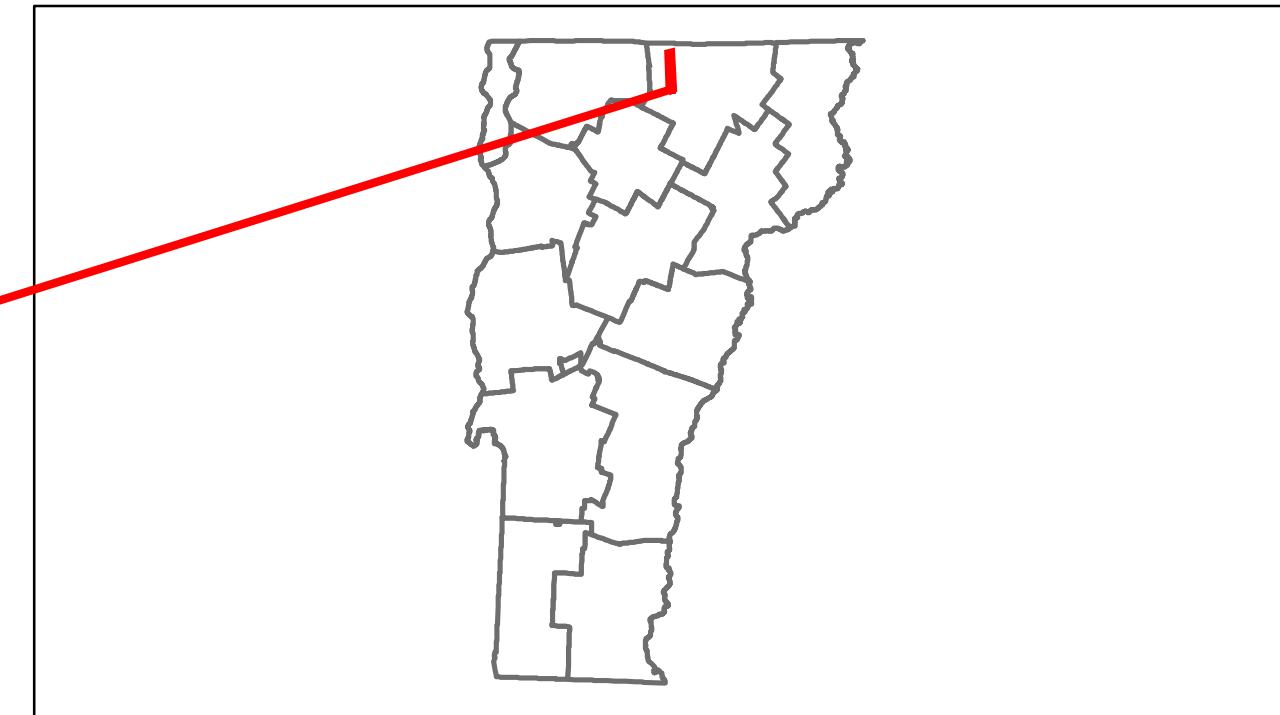


# Route Log Progress Chart

**DRAFT**

Please Note: Errors and Omissions May Exist.  
Contact the VTrans Mapping Unit with questions or concerns.

DISTRICT	TOWN	ROUTE
9	WESTFIELD	Min-0816



<b>Road Widths</b>	Travellane		
	Roadway		
	Lane Count		
	Base		
	Subbase		
<b>Curves</b>			
<b>Grades</b>			
<b>Historic Projects</b>			
<b>Maintenance Garage</b>		(Not State Maintained)	
<b>Traffic Counters</b>	SEP2205		SEP358
<b>Functional Class</b>	8		
<b>Speed Zone</b>			
<b>AADT Counts</b>	2012		
	2011		
	2010		
	2009		
	2008		
<b>Crash Locations</b>	2012		
	2011		
	2010		
	2009	■	
	2008		□

DESCRIPTION BLOCK	

<b>Historic Projects</b> Retreatment, Resurface, Unknown, Bituminous Mix, Skippy Mix, Bituminous Seal, Concrete, Gravel, Surface Treated Gravel, Plant Mix, Reclaimed Base and Bituminous Concrete, Concrete	<b>Functional Class</b> 1, 2, 6, 7, 8, 11, 12, 14, 16, 17, 19	<b>Curves</b> curve left, curve right	<b>Road Widths</b> (ft)	<b>Traffic Counters</b> (counter ID)	<b>AADT</b> (count)	<b>Crash Locations</b> Fatal, Injury, Property Damage Only, Unknown Crash Type	<b>Mileage by Functional Class By Sheet</b> 0816 8 - Rural - Minor collector 2.700	<b>Mileage by Town By Sheet</b> WESTFIELD - S08161018 2.7 of 2.7	<b>DISTRICT</b> 9	<b>TOWN</b> WESTFIELD	Date: 04/01/14	<b>ROUTE</b> Min-0816
							<b>Total Mileage: 2.700 mi</b>		<b>Total Mileage: 2.7 mi</b>		<b>1 of 1</b> TWN mileage: 0.0 to 2.7	ETE mileage: 0.0 to 2.7