

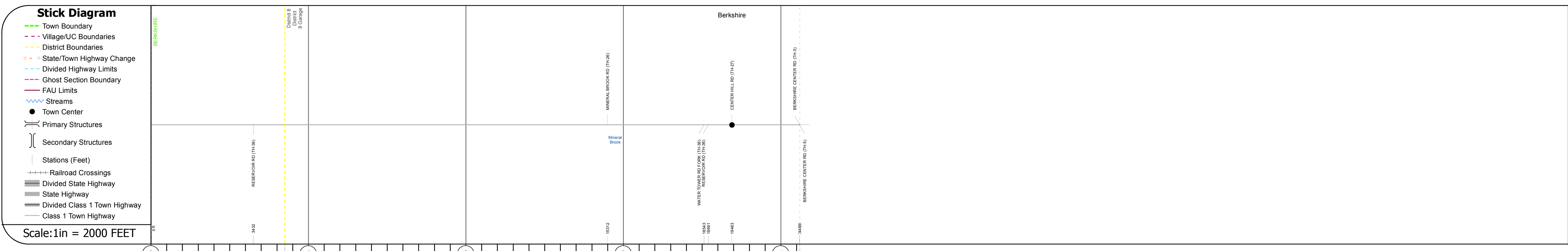
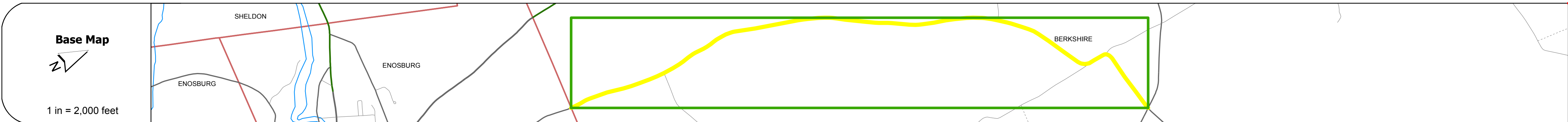
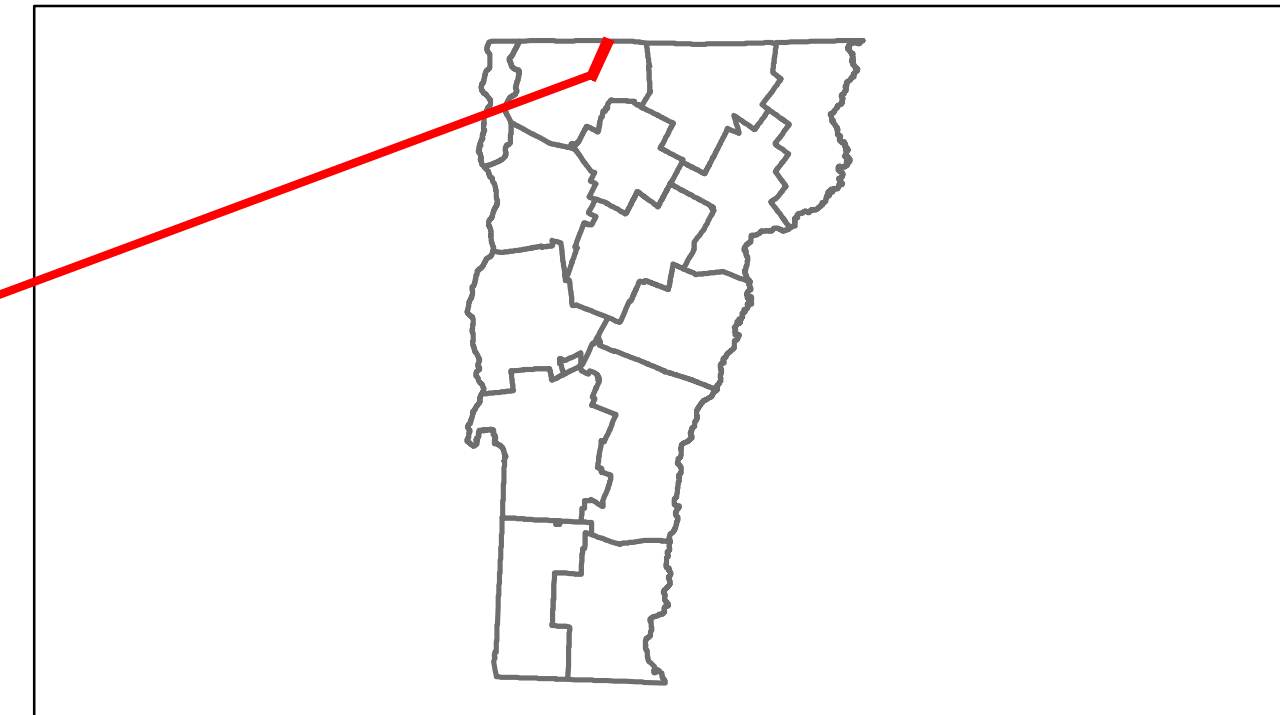


Route Log Progress Chart

DRAFT

Please Note: Errors and Omissions May Exist.
Contact the VTrans Mapping Unit with questions or concerns.

DISTRICT	TOWN	ROUTE
8	BERKSHIRE	Min-0810



DESCRIPTION BLOCK

Road Widths	Travellane Roadway Lane Count Base Subbase				
Curves					
Grades					
Historic Projects					
Maintenance Garage		(Not State Maintained)			
Traffic Counters		SF5307			
Functional Class		8			
Speed Zone					
AADT Counts	2012 2011 2010 2009 2008				
Crash Locations	2012 2011 2010 2009 2008				

Historic Projects Retreatment, Resurface, Unknown, Bituminous Mix, Skippy Mix, Bituminous Seal, Bituminous Concrete, Surface Treated Gravel, Plant Mix, Reclaimed Base and Bituminous Concrete, Concrete	Functional Class 1, 2, 3, 4, 5, 6, 7, 8, 9, 10, 11, 12, 13, 14, 15, 16, 17, 18, 19	Curves curve left, curve right	Road Widths (ft)	AADT (count)	Mileage by Functional Class By Sheet 0810 8 - Rural - Minor collector 4.120	Mileage by Town By Sheet BERKSHIRE - S08100602 4.12 of 4.12	DISTRICT 8	TOWN BERKSHIRE	Date: 04/01/14	ROUTE Min-0810 ETE mileage: 0.85 to 4.97
Crash Locations Fatal, Injury, Property Damage Only, Unknown Crash Type						Total Mileage: 4.120 mi		Total Mileage: 4.12 mi		1 of 1 TWN mileage: 0.0 to 4.12