


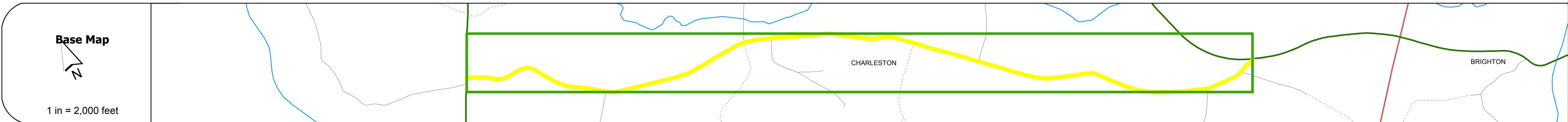
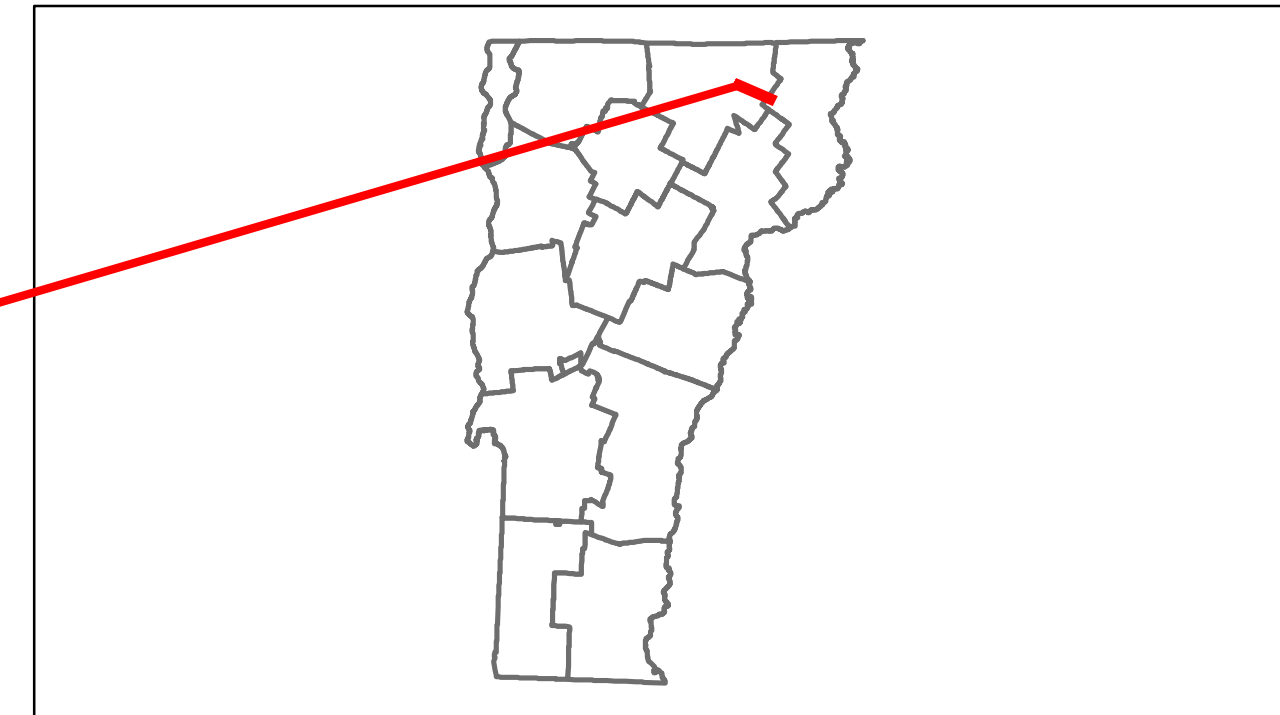


Route Log Progress Chart

DRAFT

Please Note: Errors and Omissions May Exist.
Contact the VTrans Mapping Unit with questions or concerns.

DISTRICT	TOWN	ROUTE
9	CHARLESTON	Min-0804



DESCRIPTION BLOCK	
<p>Bridge 7: Tee Beam - 1929 Structure No. 10100400710041 Length: 27' Width: 22.1' Facility Carried: C2001 Bridge Type: CONCRETE T-BEAM Features Intersected: MUD BROOK Surface: Bituminous Maintenance/Ownership: Town</p>	

Road Widths	Travellane Roadway Lane Count Base Subbase								
Curves									
Grades									
Historic Projects									
Maintenance Garage									
Traffic Counters									
Functional Class									
Speed Zone									
AADT Counts	2012 2011 2010 2009 2008								
Crash Locations	2012 2011 2010 2009 2008								

Historic Projects Retreatment, Resurface, Unknown, Bituminous Mix, Skippy Mix, Bituminous Seal, Bituminous Concrete, Concrete, Gravel, Surface Treated Gravel, Plant Mix, Reclaimed Base and Bituminous Concrete	Functional Class 1, 2, 3, 4, 5, 6, 7, 8, 9, 10, 11, 12, 13, 14, 15, 16, 17, 18, 19	Curves curve left, curve right	Road Widths (ft)	Traffic Counters (counter ID)	AADT (count)	Crash Locations Fatal, Injury, Property Damage Only, Unknown Crash Type	Mileage by Functional Class By Sheet 0804 8 - Rural - Minor collector 5.400	Mileage by Town By Sheet CHARLESTON - S08041004 5.4 of 5.4	DISTRICT 9	TOWN CHARLESTON	Date: 04/01/14	ROUTE Min-0804 ETE mileage: 0.0 to 5.4
							Total Mileage: 5.400 mi	Total Mileage: 5.4 mi	1 of 1 TWN mileage: 0.0 to 5.4			