


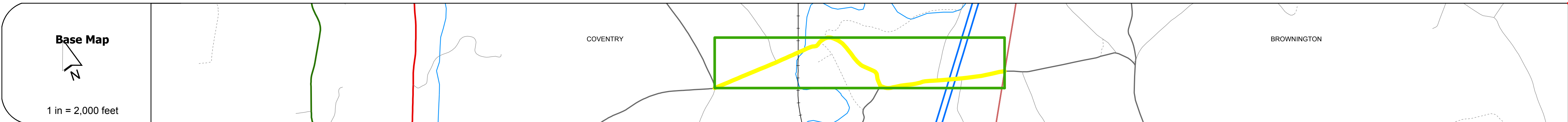
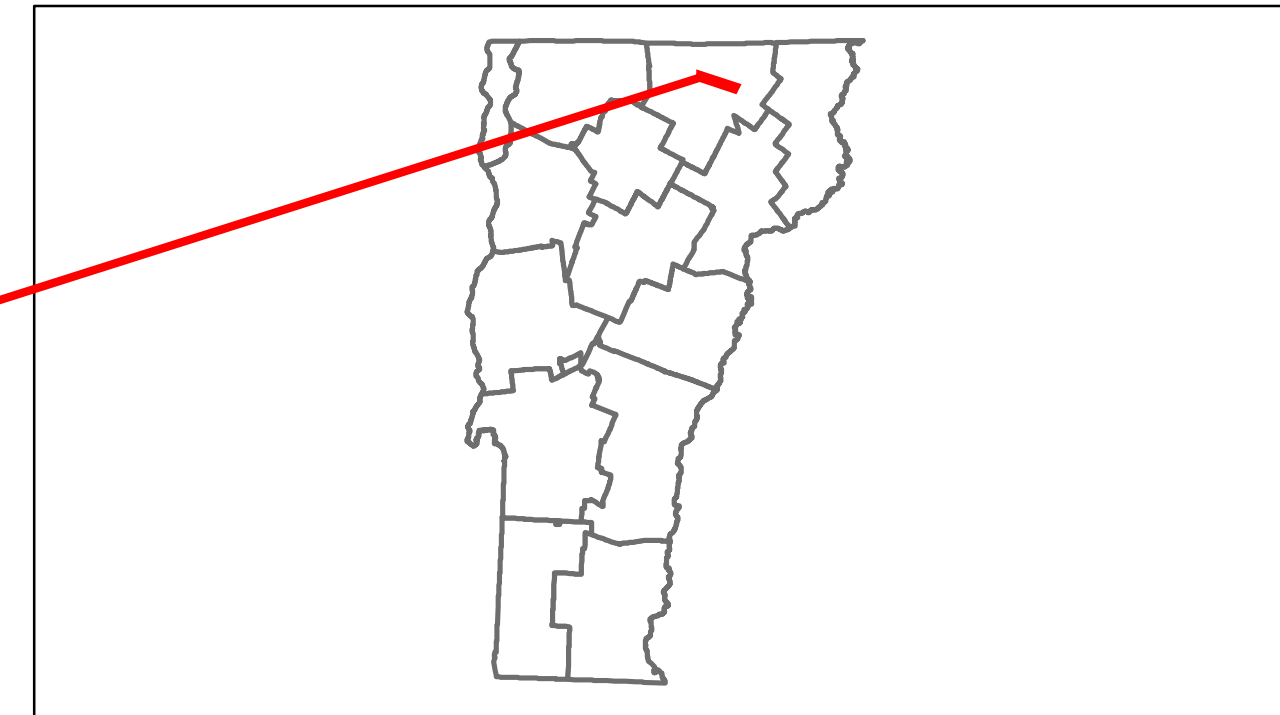


Route Log Progress Chart

DRAFT

Please Note: Errors and Omissions May Exist.
Contact the VTrans Mapping Unit with questions or concerns.

DISTRICT	TOWN	ROUTE
9	COVENTRY	Min-0802



DESCRIPTION BLOCK
<p>Bridge 8: Stringer/multi-beam or girder - 1951 Structure No. 10100500810051 Length: 99' Width: 20.0' Facility Carried: C2001 Bridge Type: ROLLED BEAM Features Intersected: BARTON RIVER Surface: Bituminous Maintenance/Ownership: Town</p> <p>Bridge D08S: Frame - 1971 Structure No. 201005D08S10051 Length: 124' Width: 31.4' Under Clearance: 18.08' Facility Carried: TR 00TH3 Bridge Type: STEEL RIGID FRAME Features Intersected: TH NO 3 OVER I 91 Surface: Bituminous Maintenance/Ownership: State</p> <p>Bridge D08N: Frame - 1971 Structure No. 201005D08N10051 Length: 124' Width: 31.4' Under Clearance: 19.08' Facility Carried: TR 00TH3 Bridge Type: STEEL RIGID FRAME Features Intersected: TH NO 3 OVER I 91 Surface: Bituminous Maintenance/Ownership: State</p>

Road Widths	Curves	Grades	Historic Projects	Maintenance Garage	Traffic Counters	Functional Class	Speed Zone	AAADT Counts	Crash Locations
Travellane Roadway Lane Count Base Subbase				(Not State Maintained)	SEP316	8		2012 2011 2010 2009 2008	2012 2011 2010 2009 2008

Historic Projects Retreatment Resurface Unknown Bituminous Mix Skippy Mix Bituminous Seal Bituminous Concrete Surface Treated Gravel Plant Mix Reclaimed Base and Bituminous Concrete Concrete	Functional Class 1 2 3 4 5 6 7 8 9 10 11 12 13 14 15 16 17 18 19	Curves - curve left - curve right	Road Widths (ft)	AAADT (count)	Mileage by Functional Class By Sheet 0802 8 - Rural - Minor collector 2.150	Mileage by Town By Sheet COVENTRY - S08021005 2.15 of 2.15	DISTRICT 9	TOWN COVENTRY	Date: 04/01/14	ROUTE Min-0802 ETE mileage: 0.0 to 2.15
Crash Locations Fatal Injury Property Damage Only Unknown Crash Type						Total Mileage: 2.150 mi		Total Mileage: 2.15 mi		1 of 1 TWN mileage: 0.0 to 2.15