


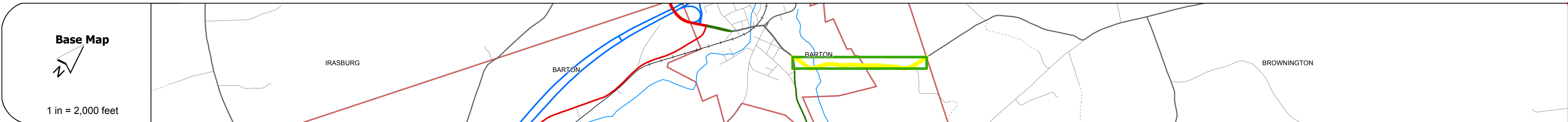
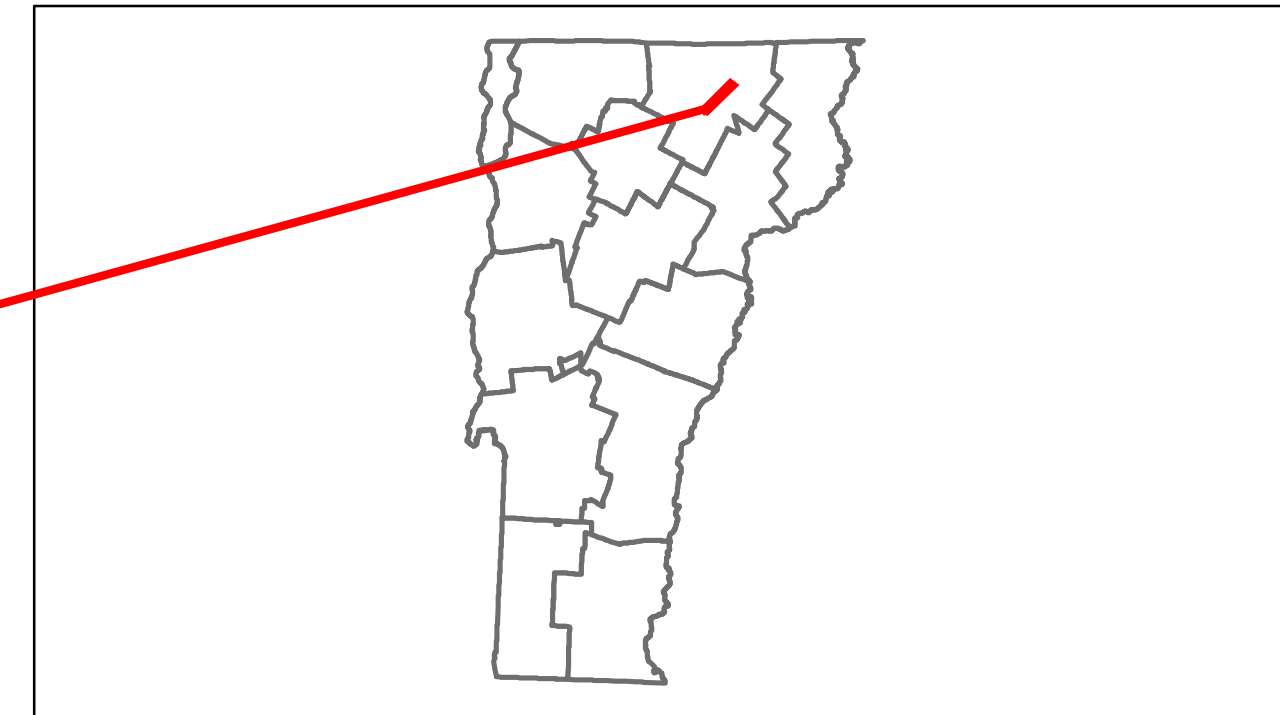


Route Log Progress Chart

DRAFT

Please Note: Errors and Omissions May Exist.
Contact the VTrans Mapping Unit with questions or concerns.

DISTRICT	TOWN	ROUTE
9	BARTON	Min-0798



DESCRIPTION BLOCK	
Bridge 61:	Stringer/multi-beam or girder - 2007
Structure No:	101002006110021
Length:	114'
Width:	24.0'
Facility Carried:	C2003
Bridge Type:	WELDED PLATE GIRDER
Features Intersected:	WILLOUGHBY RIVER
Surface:	Bituminous
Maintenance/Ownership:	Town

Road Widths	Travellane Roadway Lane Count Base Subbase
--------------------	--

Curves	
---------------	--

Grades	
---------------	--

Historic Projects	2008 BRD 1449(29)
--------------------------	-------------------

Maintenance Garage	----- (Not State Maintained) -----
---------------------------	------------------------------------

Traffic Counters	56P207
-------------------------	--------

Functional Class	8
-------------------------	---

Speed Zone	
-------------------	--

AADT Counts	2012 2011 2010 2009 2008
--------------------	--------------------------------------

Crash Locations	2012 2011 2010 2009 2008
------------------------	--------------------------------------

Historic Projects Retirement, Resurface, Unknown, Bituminous Mix, Skippy Mix, Bituminous Seal, Bituminous Concrete, Surface Treated Gravel, Plant Mix, Reclaimed Base and Bituminous Concrete, Concrete	Functional Class 1, 2, 3, 4, 5, 6, 7, 8, 9, 10, 11, 12, 13, 14, 15, 16, 17, 18, 19	Curves curve left, curve right	Road Widths (ft)	AADT (count)	Mileage by Functional Class By Sheet 0798 8 - Rural - Minor collector 0.898	Mileage by Town By Sheet BARTON - S07981002 0.898 of 0.898	DISTRICT 9	TOWN BARTON	Date: 04/01/14	ROUTE Min-0798 ETE mileage: 0.0 to 0.898
Total Mileage: 0.898 mi						Total Mileage: 0.898 mi		1 of 1 TWN mileage: 0.0 to 0.898		