

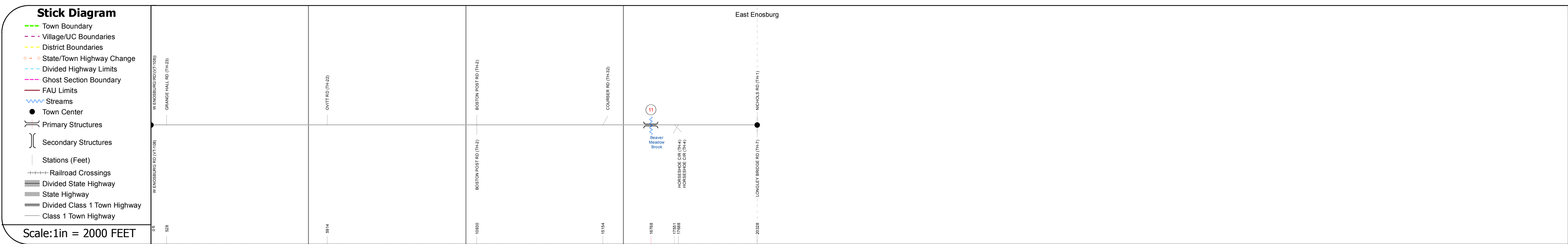
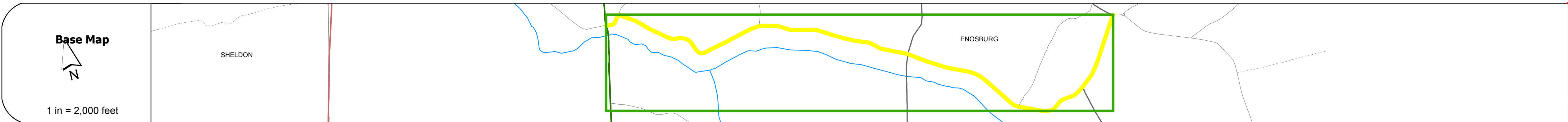
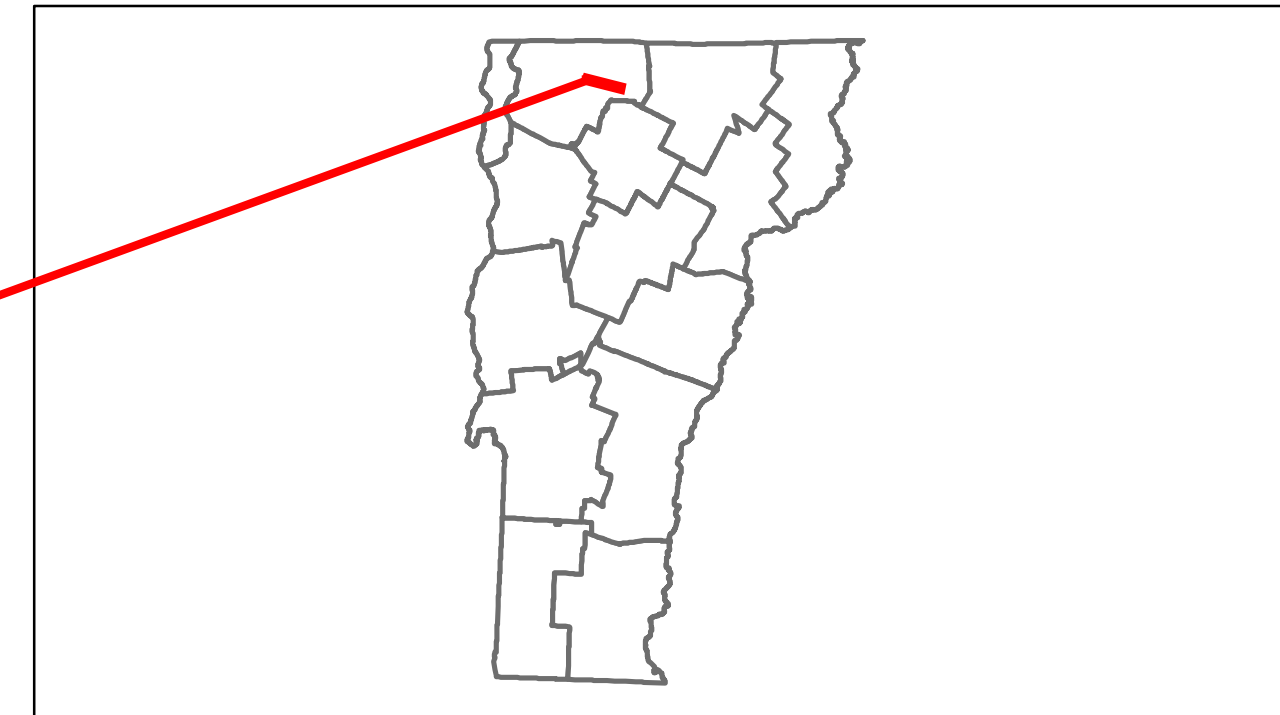


Route Log Progress Chart

DRAFT

Please Note: Errors and Omissions May Exist.
Contact the VTrans Mapping Unit with questions or concerns.

DISTRICT	TOWN	ROUTE
8	ENOSBURG	Min-0796



DESCRIPTION BLOCK
<p>Bridge 11: Stringer/multi-beam or girder - 1948 Structure No. 100603001106031 Length: 90' Width: 25.4' Facility Carried: C2001 Bridge Type: ROLLED BEAM Features Intersected: BEAVER MEADOW BROOK Surface: Bituminous Maintenance/Ownership: Town</p>

Road Widths	Curves	Grades	Historic Projects	Maintenance Garage	Traffic Counters	Functional Class	Speed Zone	ADT Counts	Crash Locations
Travellane Roadway Lane Count Base Subbase				(Not State Maintained)	S6FXAC S6FX45 S6FX4H	8		2012 2011 2010 2009 2008	2012 2011 2010 2009 2008

Historic Projects	Functional Class	Curves	Road Widths	ADT	Mileage by Functional Class By Sheet	Mileage by Town By Sheet	DISTRICT	TOWN	Date: 04/01/14	ROUTE
<ul style="list-style-type: none"> Retreatment Resurface Unknown Bituminous Mix Skimny Mix Bituminous Seal Gravel Surface Treated Gravel Plant Mix Reclaimed Base and Bituminous Concrete 	<ul style="list-style-type: none"> 1 2 6 7 8 11 12 14 16 17 19 	<ul style="list-style-type: none"> curve left curve right 	<ul style="list-style-type: none"> (ft) 	<ul style="list-style-type: none"> (count) 	0796 8 - Rural - Minor collector 3.850	ENOSBURG - S07960603 3.85 of 3.85	8	ENOSBURG	1 of 1 TWN mileage: 0.0 to 3.85	Min-0796 ETE mileage: 0.0 to 3.85
Total Mileage: 3.850 mi						Total Mileage: 3.85 mi				