


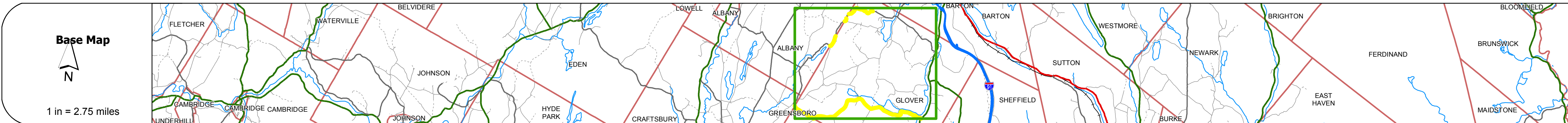
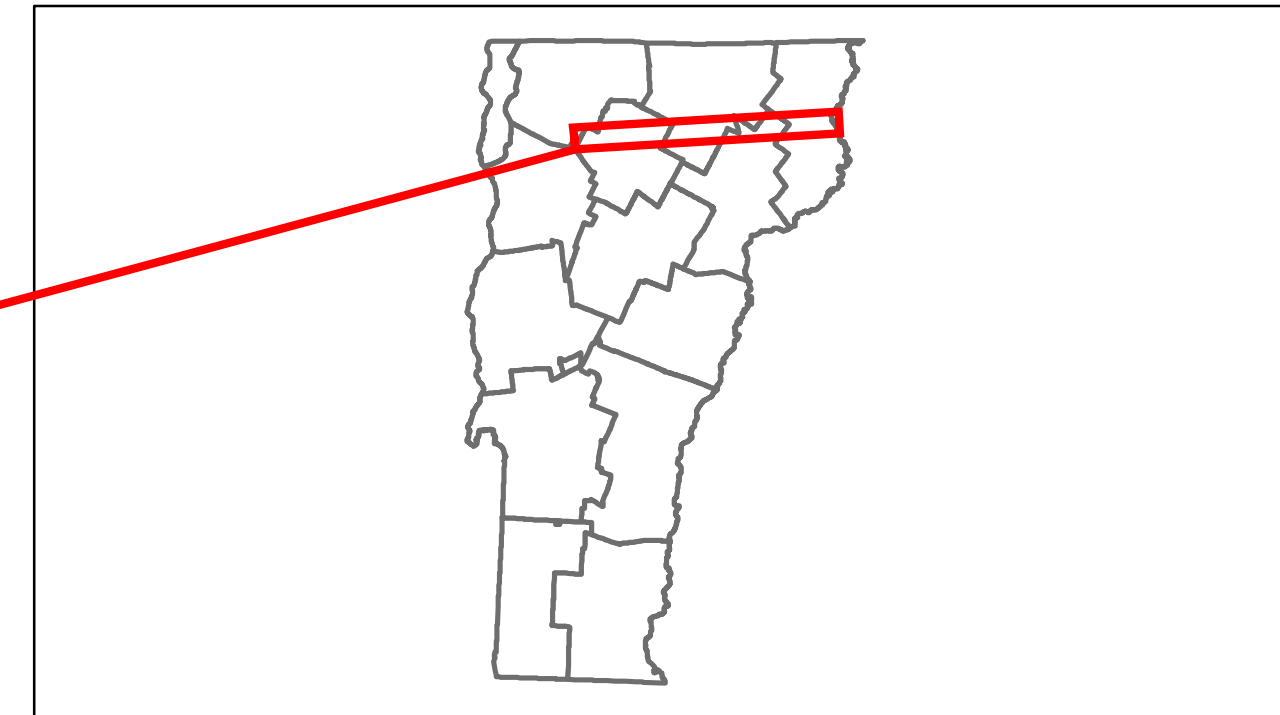


Route Log Progress Chart

DRAFT

Please Note: Errors and Omissions May Exist.
Contact the VTrans Mapping Unit with questions or concerns.

DISTRICT	TOWN	ROUTE
9	GLOVER	Min-0774



Travellane	Roadway	Lane Count	Base	Subbase
Curves				
Grades				
Historic Projects				
Maintenance Garage				
Traffic Counters				
Functional Class				
Speed Zone				
AADT Counts				
Crash Locations				

DESCRIPTION BLOCK	

Historic Projects Retreatment, Resurface, Unknown, Bituminous Mix, Skimmy Mix, Bituminous Seal, Bituminous Concrete, Concrete, Gravel, Surface Treated Gravel, Plant Mix, Reclaimed Base and Bituminous Concrete	Functional Class 1-19, 6-16 Speed Zones 25, 30, 35, 40, 45, 50, 55, 60, 65	Curves curve left, curve right Grades grade up, grade down	Road Widths (ft) Traffic Counters (counter ID)	AADT (count) Crash Locations Fatal, Injury, Property Damage Only, Unknown Crash Type	Mileage by Functional Class By Sheet 0774 8 - Rural - Minor collector 9.000 Total Mileage: 9.000 mi	Mileage by Town By Sheet GLOVER - S07741008 9.0 of 16.79 Total Mileage: 9.0 mi	DISTRICT 9	TOWN GLOVER	Date: 04/01/14 1 of 2 TWN mileage: 0.0 to 9.0	ROUTE Min-0774 ETE mileage: 0.0 to 9.0
--	---	---	---	---	---	--	----------------------	-----------------------	---	---