

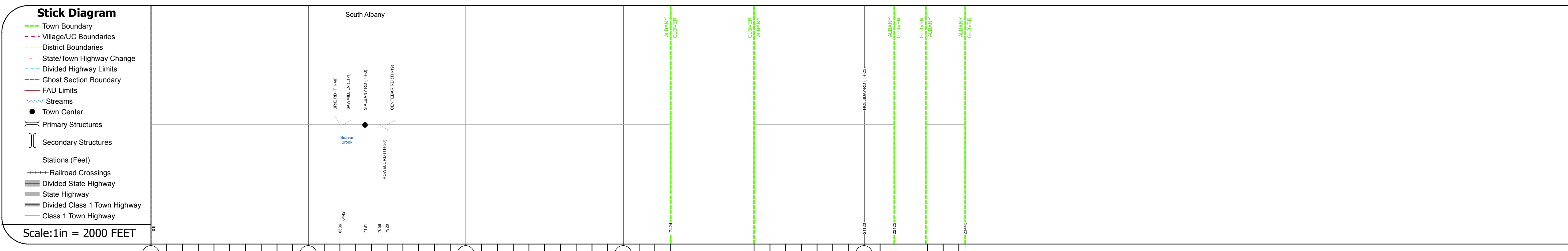
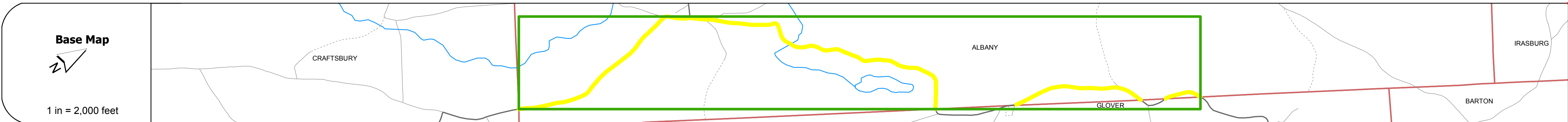
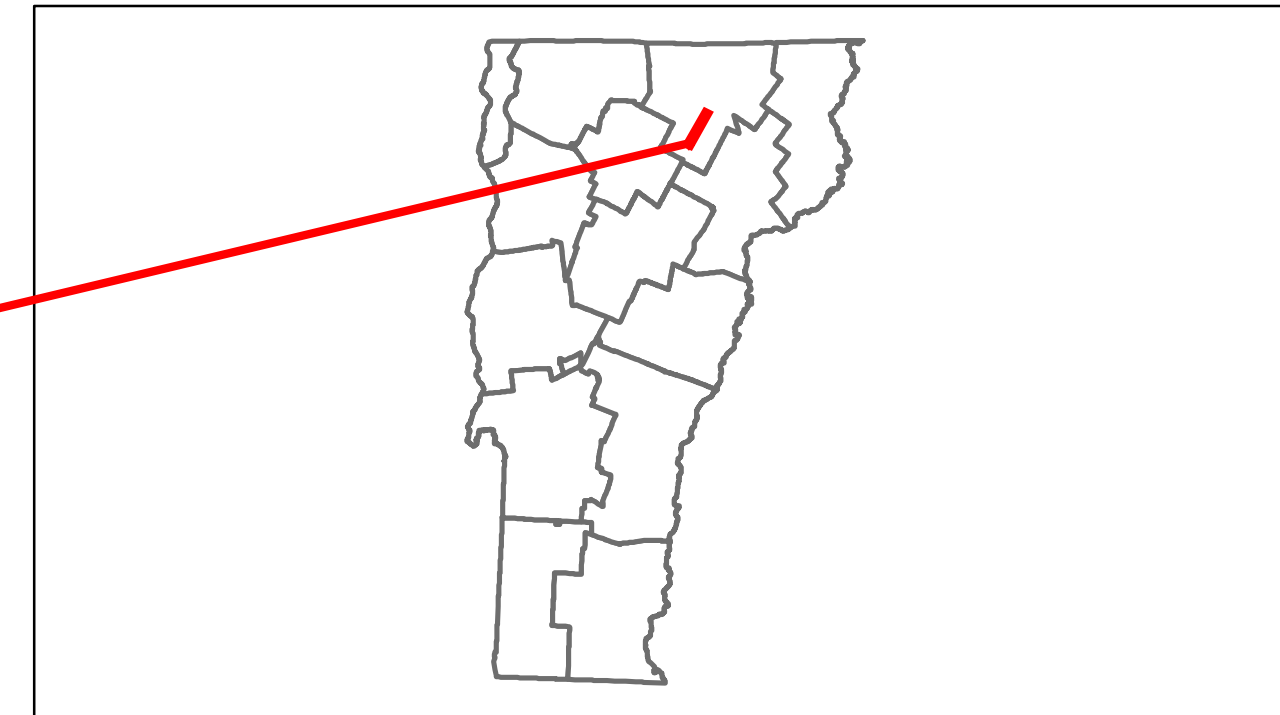


# Route Log Progress Chart

**DRAFT**

Please Note: Errors and Omissions May Exist.  
Contact the VTrans Mapping Unit with questions or concerns.

DISTRICT	TOWN	ROUTE
9	ALBANY	Min-0774



DESCRIPTION BLOCK	

<b>Road Widths</b>	Travellane Roadway Lane Count Base Subbase						
<b>Curves</b>							
<b>Grades</b>							
<b>Historic Projects</b>							
<b>Maintenance Garage</b>							
<b>Traffic Counters</b>	SEP334	SEP2WQ	SEP333				
<b>Functional Class</b>	8						
<b>Speed Zone</b>							
<b>AADT Counts</b>	2012						
	2011						
	2010						
	2009						
	2008						
<b>Crash Locations</b>	2012						
	2011						
	2010						
	2009						
	2008						

<b>Historic Projects</b> Retreatment, Resurface, Unknown, Bituminous Mix, Skippy Mix, Bituminous Seal, Gravel, Surface Treated Gravel, Plant Mix, Reclaimed Base and Bituminous Concrete, Concrete	<b>Functional Class</b> 1-19 <b>Speed Zones</b> 25, 30, 35, 40, 45, 50, 55, 60, 65	<b>Curves</b> curve left, curve right <b>Grades</b> grade up, grade down	<b>Road Widths</b> (ft) <b>Traffic Counters</b> (counter ID)	<b>AADT</b> (count) <b>Crash Locations</b> Fatal, Injury, Property Damage Only, Unknown Crash Type	<b>Mileage by Functional Class By Sheet</b> 0774 8 - Rural - Minor collector 4.440 <b>Total Mileage: 4.440 mi</b>	<b>Mileage by Town By Sheet</b> ALBANY - S07741001 4.44 of 4.44 <b>Total Mileage: 4.44 mi</b>	<b>DISTRICT</b> 9	<b>TOWN</b> ALBANY	<b>Date:</b> 04/01/14 <b>1 of 1</b> TWN mileage: 0.0 to 4.44	<b>ROUTE</b> Min-0774 ETE mileage: 7.57 to 12.01
---	---	---	---	---	---	---	----------------------	-----------------------	--	--