


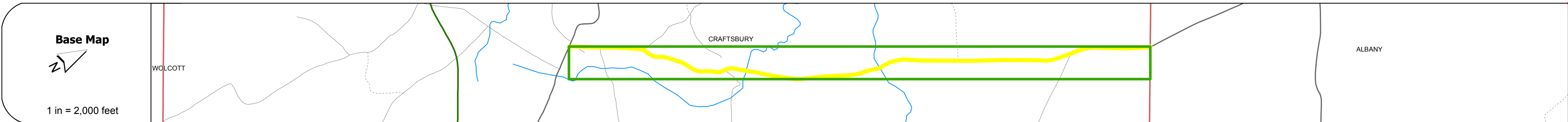
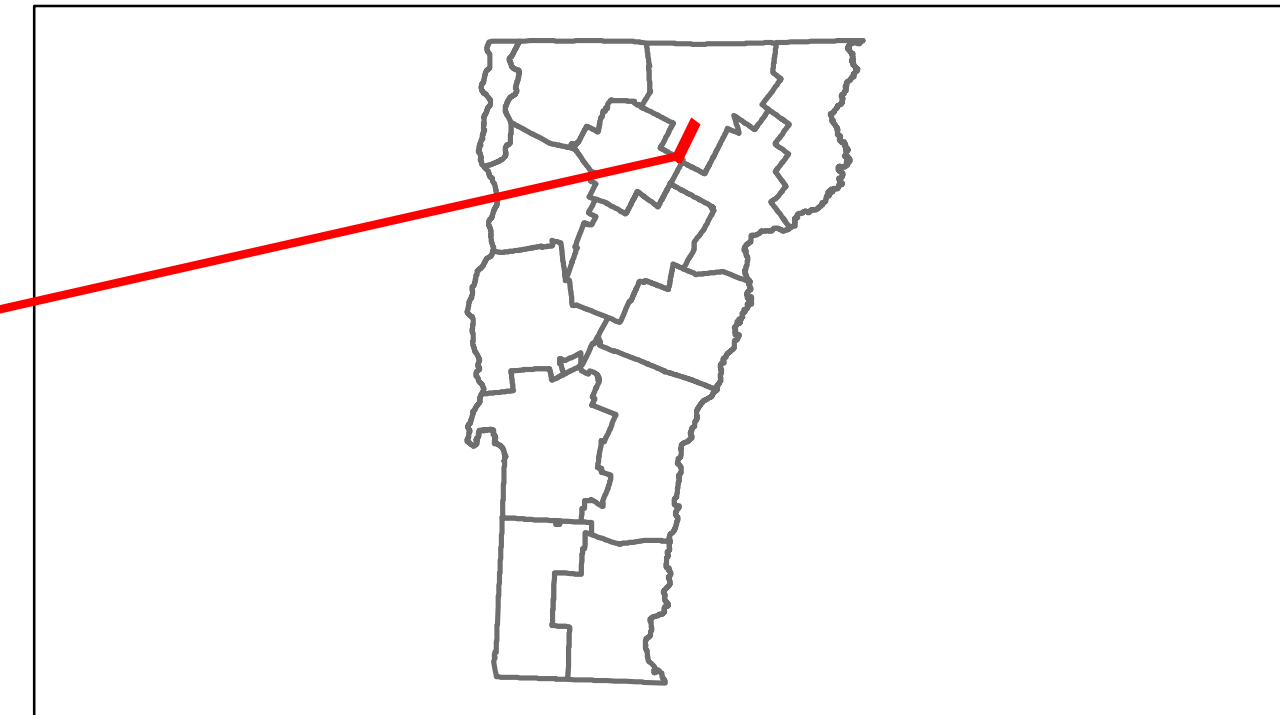


# Route Log Progress Chart

**DRAFT**

Please Note: Errors and Omissions May Exist.  
Contact the VTrans Mapping Unit with questions or concerns.

DISTRICT	TOWN	ROUTE
9	CRAFTSBURY	Min-0770



DESCRIPTION BLOCK
<p><b>Bridge 5:</b> Stringer/multi-beam or girder - 1981 Structure No. 10100600510061 Length: 48' Width: 26.8' Facility Carried: C2004 Bridge Type: ROLLED BEAM Features Intersected: BLACK RIVER Maintenance/Ownership: Town</p> <p><b>Bridge 4:</b> Stringer/multi-beam or girder - 1929 Structure No. 10100600410061 Length: 41' Width: 17.7' Facility Carried: C2004 Bridge Type: ROLLED BEAM Features Intersected: WHITNEY BROOK Surface: Bituminous Maintenance/Ownership: Town</p>

<b>Road Widths</b>	Travellane Roadway Lane Count Base Subbase			
<b>Curves</b>				
<b>Grades</b>				
<b>Historic Projects</b>				
<b>Maintenance Garage</b>	(Not State Maintained)			
<b>Traffic Counters</b>	9692A1 9692A2 9692A3 9692A4 9692A5 9692A6 9692A7 9692A8 9692A9 9692A0			
<b>Functional Class</b>	8			
<b>Speed Zone</b>				
<b>AADT Counts</b>	2012 2011 2010 2009 2008			
<b>Crash Locations</b>	2012 2011 2010 2009 2008			

<b>Historic Projects</b> Retreatment, Resurface, Unknown, Bituminous Mix, Skippy Mix, Bituminous Seal, Bituminous Concrete, Surface Treated Gravel, Plant Mix, Reclaimed Base and Bituminous Concrete, Concrete	<b>Functional Class</b> 1, 2, 3, 4, 5, 6, 7, 8, 9, 10, 11, 12, 13, 14, 15, 16, 17, 18, 19	<b>Curves</b> curve left, curve right	<b>Road Widths</b> (ft)	<b>AADT</b> (count)	<b>Mileage by Functional Class By Sheet</b> 0770 8 - Rural - Minor collector 3.800	<b>Mileage by Town By Sheet</b> CRAFTSBURY - S07701006 3.8 of 3.8	<b>DISTRICT</b> 9	<b>TOWN</b> CRAFTSBURY	<b>Date:</b> 04/01/14	<b>ROUTE</b> Min-0770 ETE mileage: 0.0 to 3.8
<b>Crash Locations</b> Fatal, Injury, Property Damage Only, Unknown Crash Type						<b>Total Mileage:</b> 3.800 mi		<b>Total Mileage:</b> 3.8 mi		<b>1 of 1</b> TWN mileage: 0.0 to 3.8