

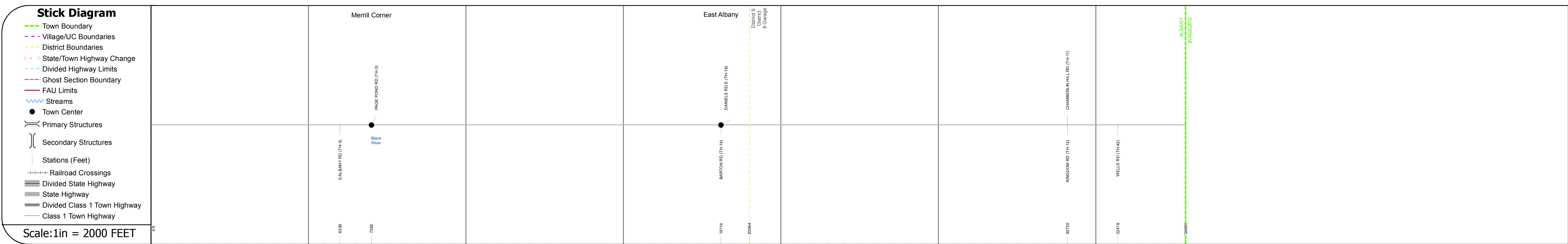
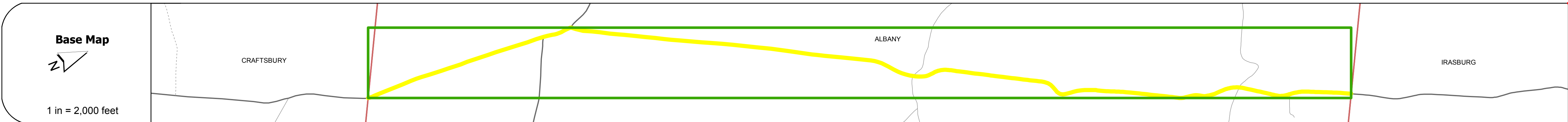
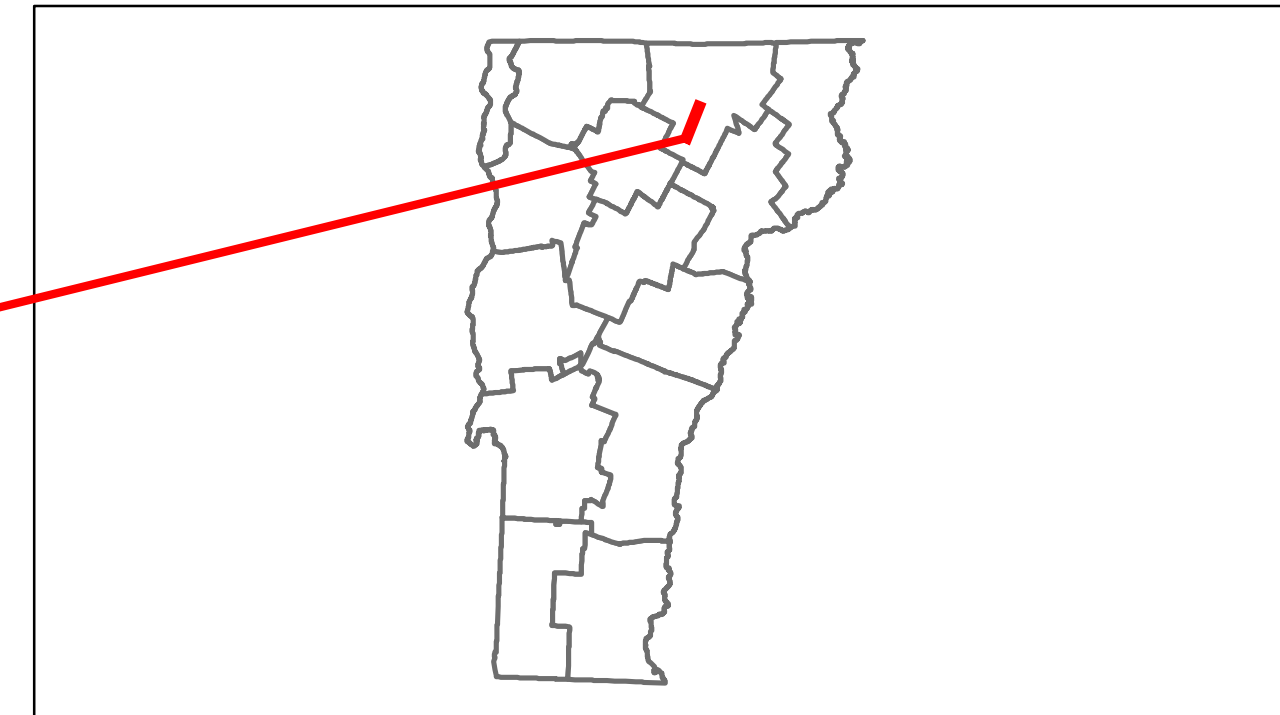


Route Log Progress Chart

DRAFT

Please Note: Errors and Omissions May Exist.
Contact the VTrans Mapping Unit with questions or concerns.

DISTRICT	TOWN	ROUTE
9	ALBANY	Min-0770



0	1	2	3	4	5	6
Road Widths Travellane Roadway Lane Count Base Subbase						
Curves						
Grades						
Historic Projects						
Maintenance Garage (Not State Maintained)						
Traffic Counters 56PKAJ 56P330 56PYAD						
Functional Class 8						
Speed Zone						
AADT Counts 2012 2011 2010 2009 2008						
Crash Locations 2012 2011 2010 2009 2008						

DESCRIPTION BLOCK

Historic Projects Retreatment, Resurface, Unknown, Bituminous Mix, Skimmy Mix, Bituminous Seal, Bituminous Concrete, Concrete, Gravel, Surface Treated Gravel, Plant Mix, Reclaimed Base and Bituminous Concrete, Concrete	Functional Class 1, 2, 6, 7, 8, 11, 12, 14, 16, 17, 19	Curves curve left, curve right	Road Widths (ft)	Traffic Counters (counter ID)	AADT (count)	Crash Locations Fatal, Injury, Property Damage Only, Unknown Crash Type	Mileage by Functional Class By Sheet 0770 8 - Rural - Minor collector 6.570	Mileage by Town By Sheet ALBANY - S07701001 6.57 of 6.57	DISTRICT 9	TOWN ALBANY	Date: 04/01/14	ROUTE Min-0770 ETE mileage: 3.8 to 10.37
Total Mileage: 6.570 mi							Total Mileage: 6.57 mi					