

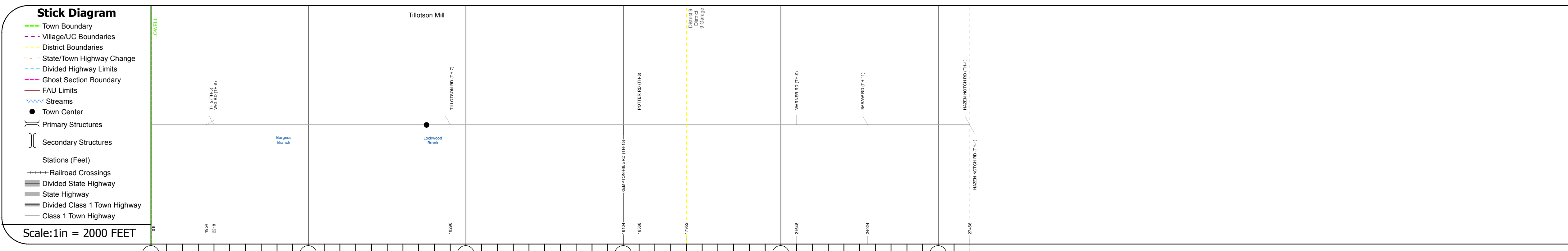
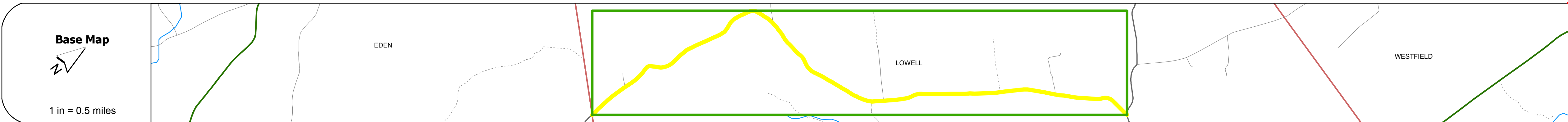
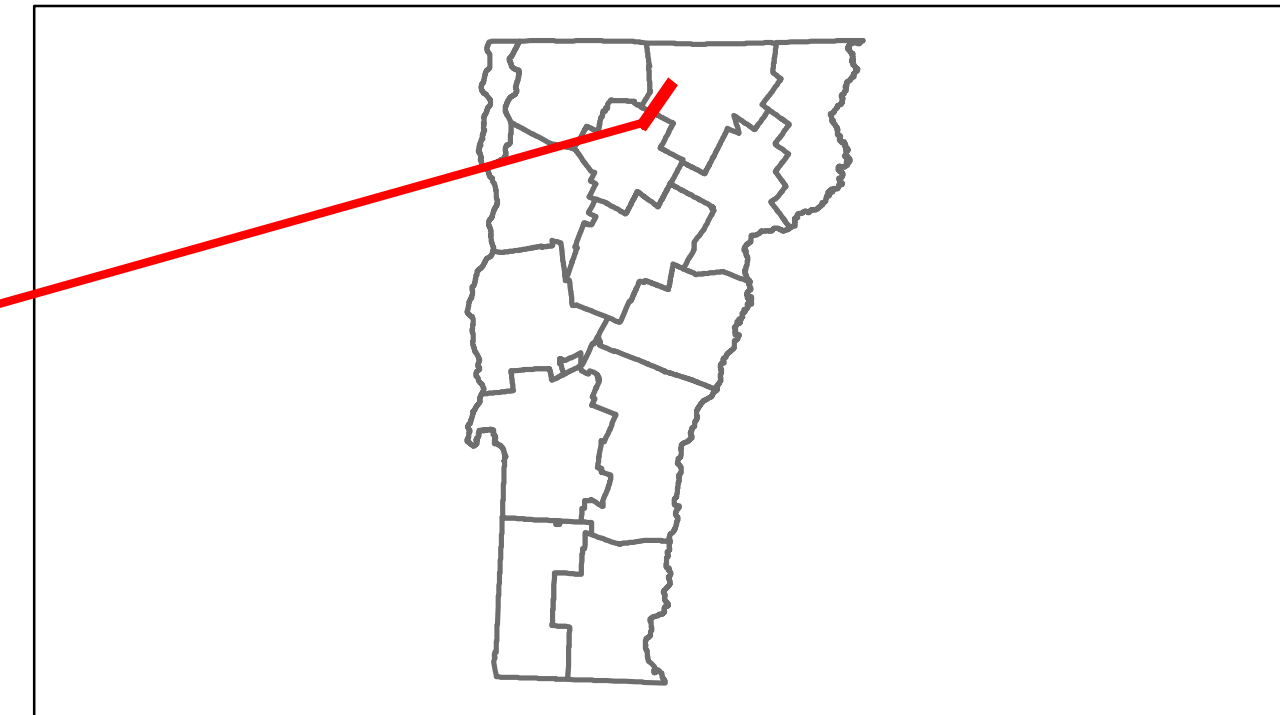


Route Log Progress Chart

DRAFT

Please Note: Errors and Omissions May Exist.
Contact the VTrans Mapping Unit with questions or concerns.

DISTRICT	TOWN	ROUTE
9	LOWELL	Min-0768



DESCRIPTION BLOCK	

Travellane	Roadway	Lane Count	Base	Subbase
Curves				
Grades				
Historic Projects				
Maintenance Garage				
				(Not State Maintained)
Traffic Counters				
		SEP355	SEP019	SEPXAV
Functional Class				
		8		
Speed Zone				
AADT Counts				
2012				
2011				
2010				
2009				
2008				
Crash Locations				
2012				
2011				
2010				
2009				
2008				

Historic Projects Retreatment, Resurface, Unknown, Bituminous Mix, Skippy Mix, Bituminous Seal, Gravel, Surface Treated Gravel, Plant Mix, Reclaimed Base and Bituminous Concrete, Concrete	Functional Class 1, 2, 3, 4, 5, 6, 7, 8, 9, 10, 11, 12, 13, 14, 15, 16, 17, 18, 19	Curves curve left, curve right	Road Widths (ft)	Traffic Counters (counter ID)	AADT (count)	Crash Locations Fatal, Injury, Property Damage Only, Unknown Crash Type	Mileage by Functional Class By Sheet 0768 8 - Rural - Minor collector 5.200	Mileage by Town By Sheet LOWELL - S07681013 5.2 of 5.2	DISTRICT 9	TOWN LOWELL	Date: 04/01/14	ROUTE Min-0768 ETE mileage: 3.4 to 8.6
						Total Mileage: 5.200 mi	Total Mileage: 5.2 mi	1 of 1 TWN mileage: 0.0 to 5.2				