

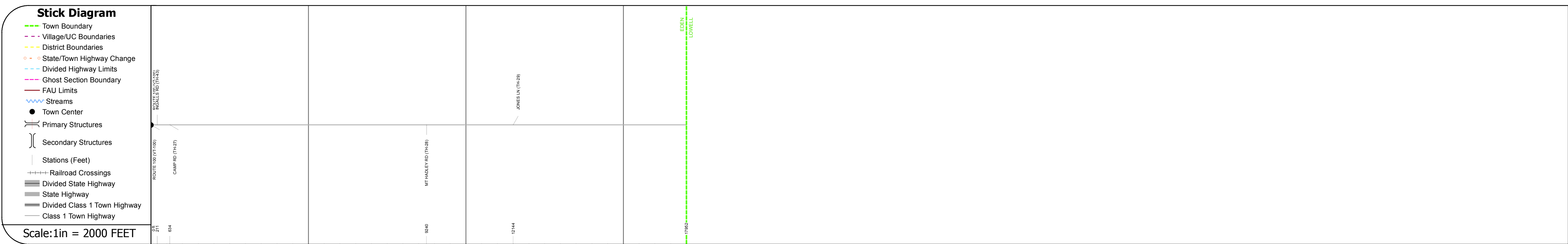

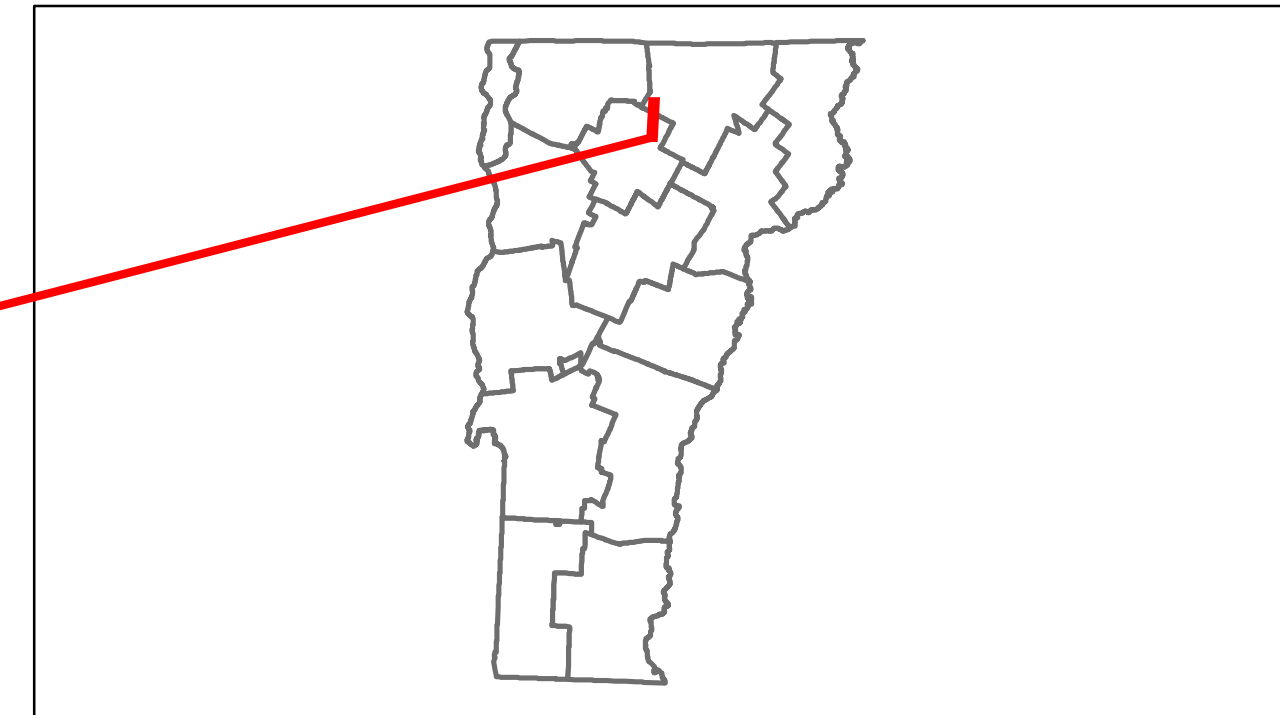


Route Log Progress Chart

DRAFT

Please Note: Errors and Omissions May Exist.
Contact the VTrans Mapping Unit with questions or concerns.

DISTRICT	TOWN	ROUTE
8	EDEN	Min-0768



Road Widths	Travellane			
	Roadway			
	Lane Count			
	Base			
	Subbase			
Curves				
Grades				
Historic Projects				
Maintenance Garage		(Not State Maintained)		
Traffic Counters	SELVAC	SEL300	SELVAP	
Functional Class	8			
Speed Zone				
AADT Counts	2012			
	2011			
	2010			
	2009			
	2008			
Crash Locations	2012			
	2011			
	2010			
	2009			
	2008			

DESCRIPTION BLOCK	

Historic Projects Retreatment, Resurface, Unknown, Bituminous Mix, Skippy Mix, Bituminous Seal, Bituminous Concrete, Concrete, Gravel, Surface Treated Gravel, Plant Mix, Reclaimed Base and Bituminous Concrete	Functional Class Legend for Functional Class (1-19) and Speed Zones (25-65)	Curves Legend for Curve Left/Right, Grades (Up/Down)	Road Widths Legend for Road Width (ft)	Traffic Counters Legend for Counter ID	AADT Legend for AADT Count	Crash Locations Legend for Fatal, Injury, Property Damage Only, Unknown Crash Type	Mileage by Functional Class By Sheet 0768 8 - Rural - Minor collector 3.400	Mileage by Town By Sheet EDEN - S07680803 3.4 of 3.4	DISTRICT 8	TOWN EDEN	Date: 04/01/14	ROUTE Min-0768 ETE mileage: 0.0 to 3.4
							Total Mileage: 3.400 mi	Total Mileage: 3.4 mi	1 of 1 TWN mileage: 0.0 to 3.4			