Route Log Progress Chart

DRAFT

Please Note: Errors and Omissions May Exist.
Contact the VTrans Mapping Unit with questions or concerns.

DISTRICT	TOWN	ROUTE
7	BURKE	Min-0760

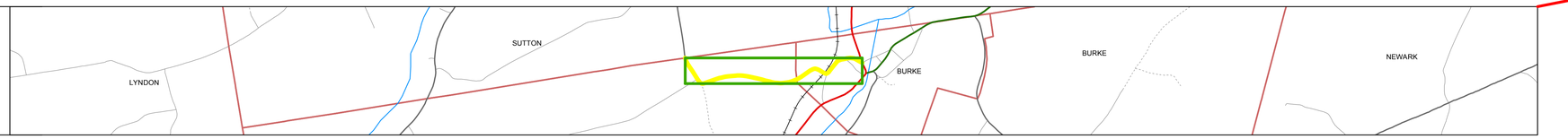

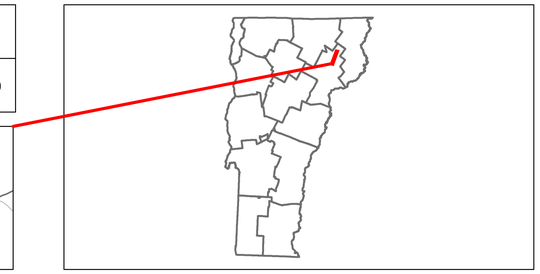

DESCRIPTION BLOCK

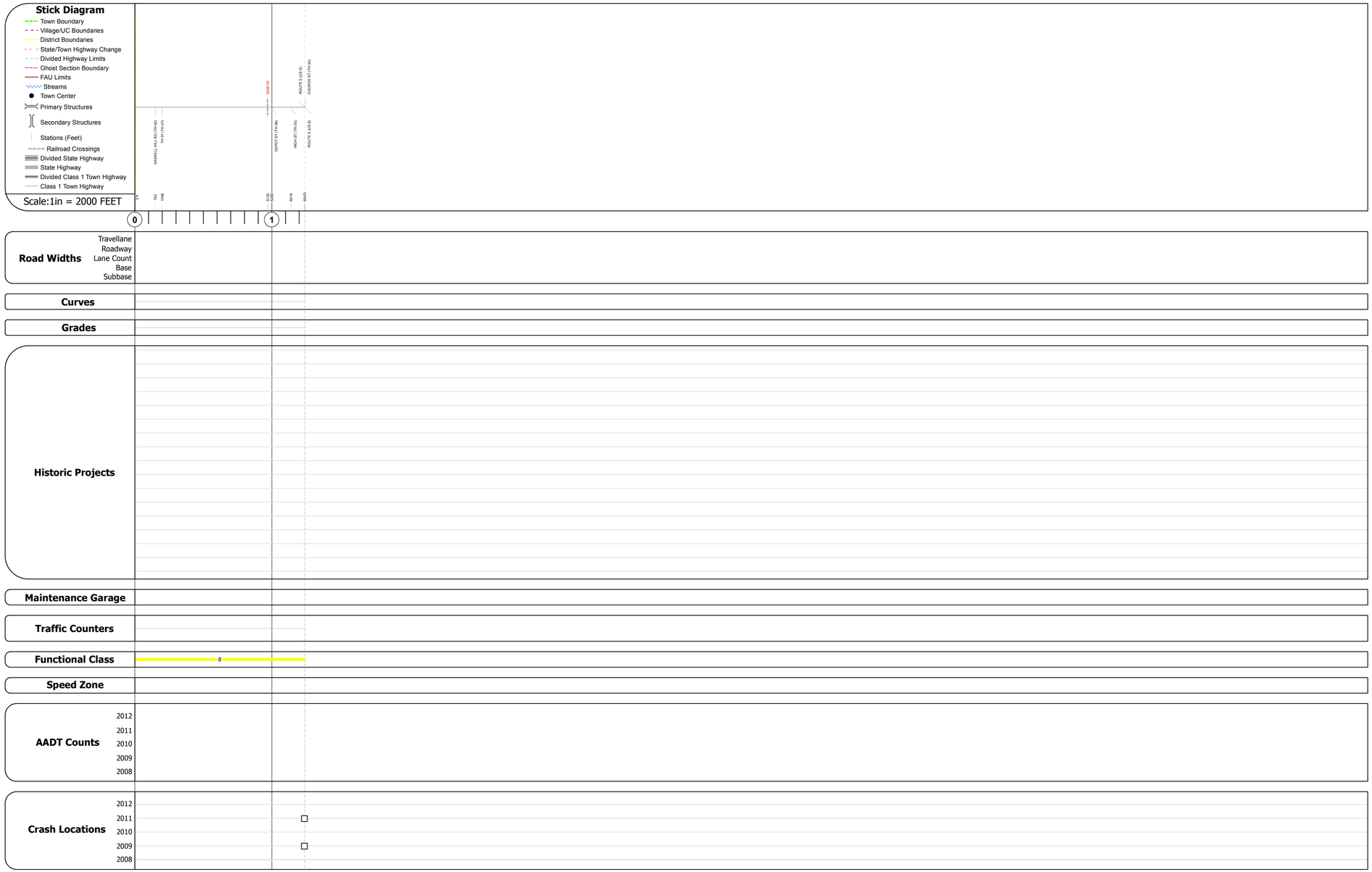

Historic Projects: Retreatment, Resurface, Unknown, Bituminous Mix, Skinny Mix, Bituminous Seal, Bituminous Concrete, Bituminous Macadam, Cold Plane and Bituminous Concrete, Concrete, Gravel, Surface Treated Gravel, Plant Mix, Reclaimed Base and Bituminous Concrete

Functional Class: 1, 2, 6, 7, 8, 11, 12, 14, 16, 17, 19

Speed Zones: 25, 30, 35, 40, 45, 50, 55, 60, 65

Curves: curve left, curve right

Grades: grade up, grade down

Road Widths: (ft)

Traffic Counters: (counter ID)

AADT: (count)

Crash Locations: Fatal, Injury, Property Damage Only, Unknown Crash Type

Mileage by Functional Class By Sheet

0760	8 - Rural - Minor Collector	1.240

Total Mileage: 1.240 mi

Mileage by Town By Sheet

BURKE - S07600302		1.24 of 1.24

Total Mileage: 1.24 mi

DISTRICT	TOWN	Date: 04/01/14	ROUTE
7	BURKE	1 of 1 TWN mileage: 0.0 to 1.24	Min-0760 ETE mileage: 1.9 to 3.14