


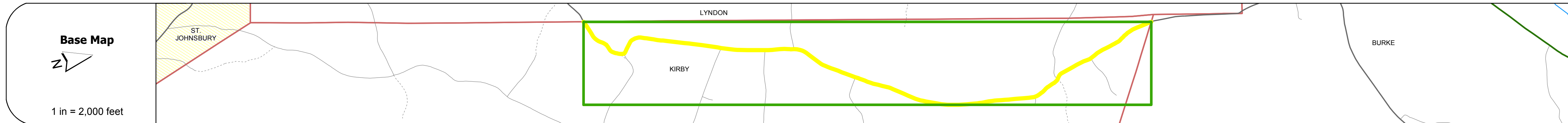
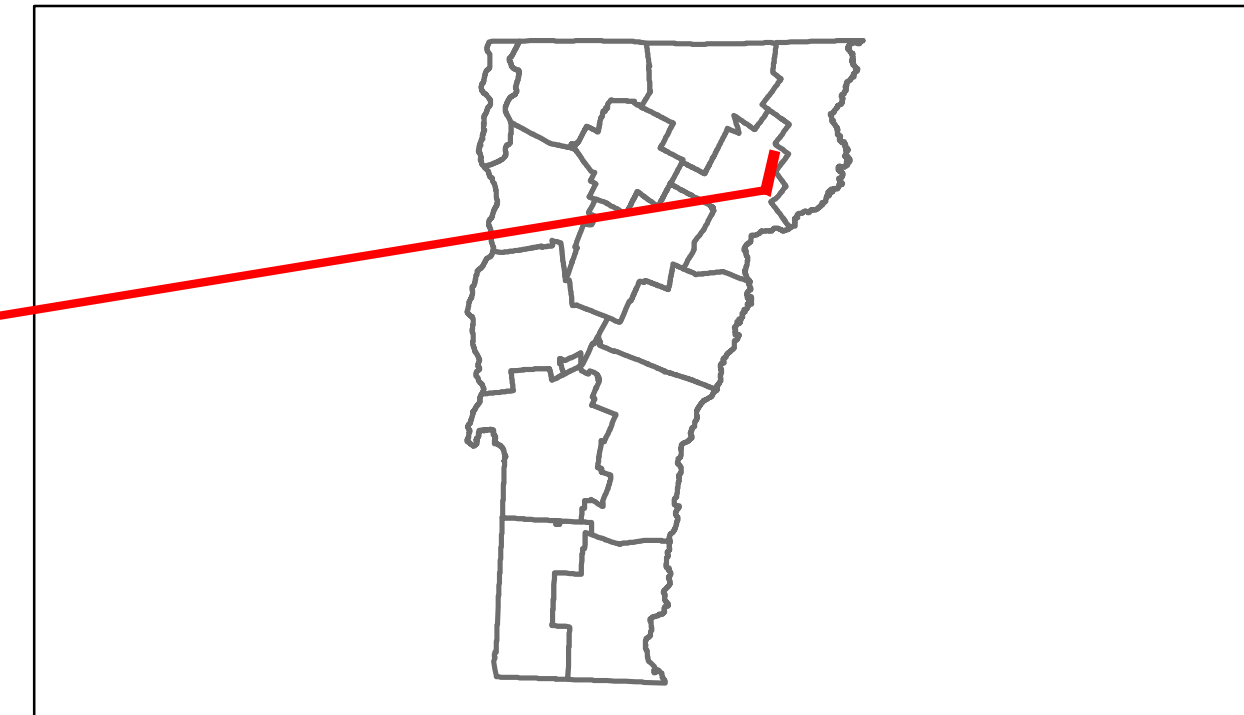


Route Log Progress Chart

DRAFT

Please Note: Errors and Omissions May Exist.
Contact the VTrans Mapping Unit with questions or concerns.

DISTRICT	TOWN	ROUTE
7	KIRBY	Min-0756



0	1	2	3	4
Road Widths Travellane Roadway Lane Count Base Subbase				
Curves				
Grades				
Historic Projects				
Maintenance Garage (Not State Maintained)				
Traffic Counters SKCZCN SKCZCP SKCZHA				
Functional Class 8				
Speed Zone				
AADT Counts 2012 2011 2010 2009 2008				
Crash Locations 2012 2011 2010 2009 2008				

DESCRIPTION BLOCK

Historic Projects Retreatment, Resurface, Unknown, Bituminous Mix, Skippy Mix, Bituminous Seal, Bituminous Concrete, Surface Treated Gravel, Plant Mix, Reclaimed Base and Bituminous Concrete, Concrete	Functional Class 1-19 Speed Zones 25, 30, 35, 40, 45, 50, 55, 60, 65	Curves curve left, curve right Grades grade up, grade down	Road Widths (ft) Traffic Counters (counter ID)	AADT (count) Crash Locations Fatal, Injury, Property Damage Only, Unknown Crash Type	Mileage by Functional Class By Sheet 0756 8 - Rural - Minor collector 4.010 Total Mileage: 4.010 mi	Mileage by Town By Sheet KIRBY - S07560306 4.01 of 4.01 Total Mileage: 4.01 mi	DISTRICT 7	TOWN KIRBY	Date: 04/01/14 1 of 1 TWN mileage: 0.0 to 4.01	ROUTE Min-0756 ETE mileage: 2.35 to 6.36
--	---	---	---	---	---	--	----------------------	----------------------	---	---

For More Information Contact - Vermont Agency of Transportation, Policy, Planning and Intermodal Development Division - Mapping Unit, 1 National Life Drive, Montpelier, VT 05633-5001 Telephone: 802-828-2600.