


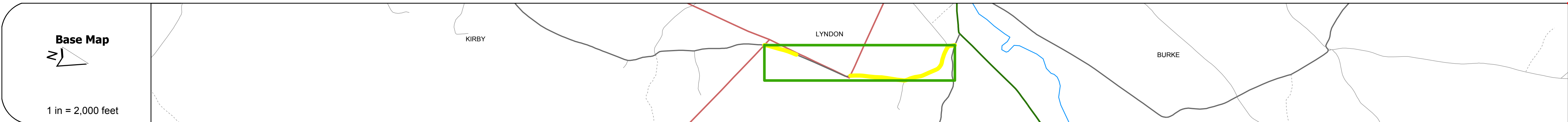
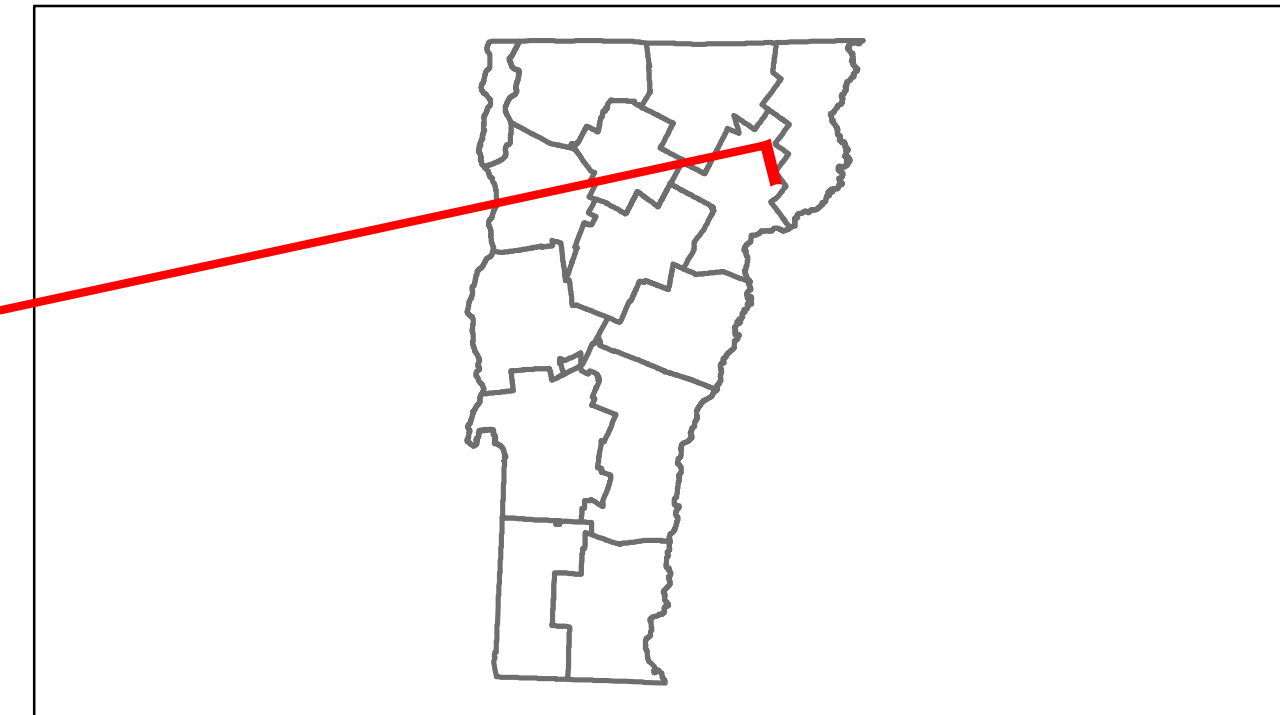


Route Log Progress Chart

DRAFT

Please Note: Errors and Omissions May Exist.
Contact the VTrans Mapping Unit with questions or concerns.

DISTRICT	TOWN	ROUTE
7	BURKE	Min-0756



DESCRIPTION BLOCK
<p>Bridge 13: Slab - 1928 Structure No. 100302001303021 Length: 28' Width: 21.0' Facility Carried: C2008 Bridge Type: CONCRETE SLAB Features Intersected: DISH MILL BROOK Surface: Bituminous Maintenance/Ownership: Town</p>

Road Widths	Curves	Grades	Historic Projects	Maintenance Garage	Traffic Counters	Functional Class	Speed Zone	ADT Counts	Crash Locations																																						
<table border="1"> <tr><td>Travellane</td><td></td></tr> <tr><td>Roadway</td><td></td></tr> <tr><td>Lane Count</td><td></td></tr> <tr><td>Base</td><td></td></tr> <tr><td>Subbase</td><td></td></tr> </table>	Travellane		Roadway		Lane Count		Base		Subbase						<table border="1"> <tr><td>SEC154</td><td></td></tr> <tr><td>SEC20W</td><td></td></tr> </table>	SEC154		SEC20W		<table border="1"> <tr><td>8</td><td></td></tr> <tr><td>8</td><td></td></tr> </table>	8		8			<table border="1"> <tr><td>2012</td><td></td></tr> <tr><td>2011</td><td></td></tr> <tr><td>2010</td><td></td></tr> <tr><td>2009</td><td></td></tr> <tr><td>2008</td><td></td></tr> </table>	2012		2011		2010		2009		2008		<table border="1"> <tr><td>2012</td><td></td></tr> <tr><td>2011</td><td></td></tr> <tr><td>2010</td><td></td></tr> <tr><td>2009</td><td></td></tr> <tr><td>2008</td><td></td></tr> </table>	2012		2011		2010		2009		2008	
Travellane																																															
Roadway																																															
Lane Count																																															
Base																																															
Subbase																																															
SEC154																																															
SEC20W																																															
8																																															
8																																															
2012																																															
2011																																															
2010																																															
2009																																															
2008																																															
2012																																															
2011																																															
2010																																															
2009																																															
2008																																															

Historic Projects	Functional Class	Curves	Road Widths	ADT	Mileage by Functional Class By Sheet	Mileage by Town By Sheet	DISTRICT	TOWN	Date: 04/01/14	ROUTE										
<ul style="list-style-type: none"> Retreatment Resurface Unknown Bituminous Mix Skimny Mix Bituminous Seal Gravel Surface Treated Gravel Plant Mix Reclaimed Base and Bituminous Concrete Concrete 	<ul style="list-style-type: none"> 1 2 6 7 8 11 12 14 16 17 19 	<ul style="list-style-type: none"> curve left curve right 	<ul style="list-style-type: none"> feet 	<ul style="list-style-type: none"> count 	<table border="1"> <tr> <td>0756</td> <td>8 - Rural - Minor collector</td> <td>1.030</td> </tr> <tr> <td colspan="3" style="text-align: right;">Total Mileage: 1.030 mi</td> </tr> </table>	0756	8 - Rural - Minor collector	1.030	Total Mileage: 1.030 mi			<table border="1"> <tr> <td>BURKE - S07560302</td> <td>1.03 of 1.03</td> </tr> <tr> <td colspan="2" style="text-align: right;">Total Mileage: 1.03 mi</td> </tr> </table>	BURKE - S07560302	1.03 of 1.03	Total Mileage: 1.03 mi		7	BURKE	1 of 1 TWN mileage: 0.0 to 1.03	Min-0756 ETE mileage: 6.36 to 7.39
0756	8 - Rural - Minor collector	1.030																		
Total Mileage: 1.030 mi																				
BURKE - S07560302	1.03 of 1.03																			
Total Mileage: 1.03 mi																				