

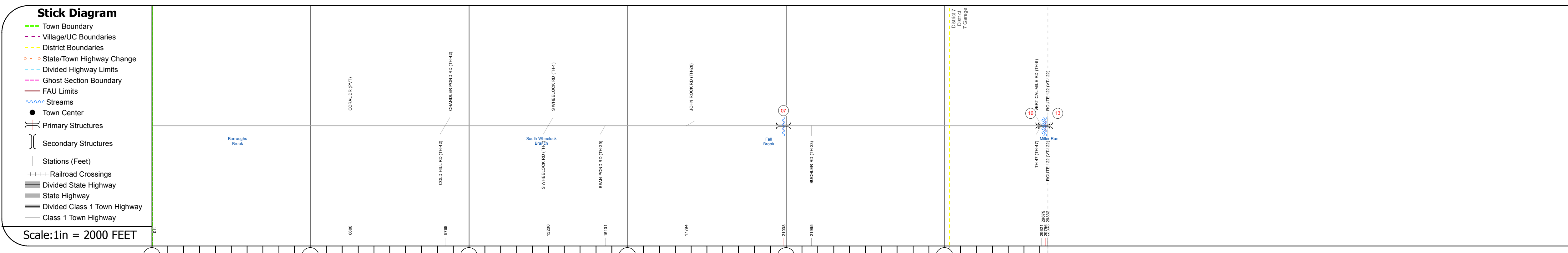
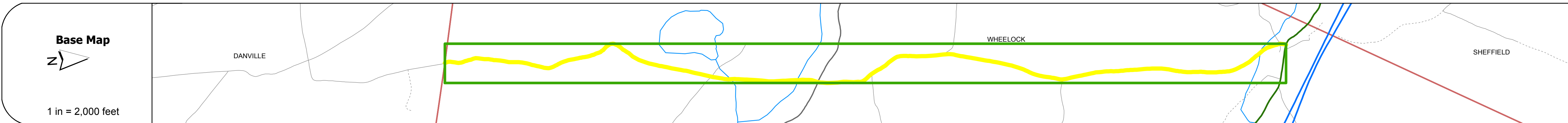
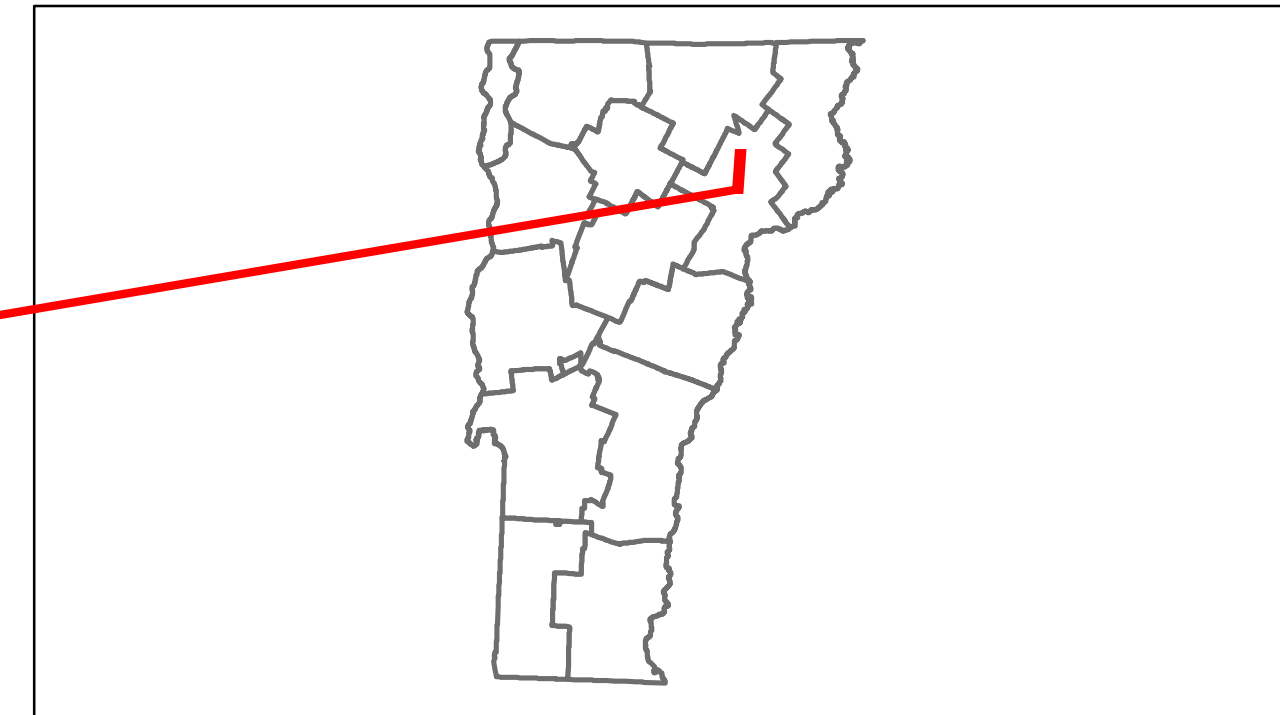


# Route Log Progress Chart

**DRAFT**

Please Note: Errors and Omissions May Exist.  
Contact the VTrans Mapping Unit with questions or concerns.

DISTRICT	TOWN	ROUTE
7	WHEELLOCK	Min-0752



DESCRIPTION BLOCK
<p><b>Culvert 7:</b> Culvert - 2005 Structure No. 100317000703171 Length: 27' Weight Limit: 0 Facility Carried: C2001 Bridge Type: PRECAST CONC ARCH Features Intersected: SO. WHEELLOCK BRANCH Maintenance/Ownership: Town</p> <p><b>Bridge 16:</b> Tee Beam - 1927 Structure No. 100317001603171 Length: 45' Width: 21.0' Weight Limit: 0 Facility Carried: C3003 Bridge Type: CONCRETE T-BEAM Features Intersected: MILLER RUN Surface: Bituminous Maintenance/Ownership: Town</p> <p><b>Bridge 13:</b> Tee Beam - 1940 Structure No. 100317001303171 Length: 28' Width: 25.2' Weight Limit: 0 Facility Carried: C3003 Bridge Type: CONCRETE T-BEAM Features Intersected: MILLER RUN Surface: Bituminous Maintenance/Ownership: Town</p>

0	1	2	3	4	5
<b>Road Widths</b> Travellane Roadway Lane Count Base Subbase					
<b>Curves</b>					
<b>Grades</b>					
<b>Historic Projects</b>					
<b>Maintenance Garage</b> (Not State Maintained)					
<b>Traffic Counters</b> 96C27B, 96C740 96C27N, 96C346, 96C20V 96C27P, 96C739					
<b>Functional Class</b> 8					
<b>Speed Zone</b>					
<b>AADT Counts</b> 2012, 2011, 2010, 2009, 2008					
<b>Crash Locations</b> 2012, 2011, 2010, 2009, 2008					

<b>Historic Projects</b> Retreatment, Resurface, Unknown, Bituminous Mix, Skippy Mix, Bituminous Seal, Bituminous Concrete, Surface Treated Gravel, Plant Mix, Reclaimed Base and Bituminous Concrete, Concrete, Gravel, Cold Patch and Concrete, Reclaimed Base and Bituminous Concrete	<b>Functional Class</b> 1, 2, 3, 4, 5, 6, 7, 8, 9, 10, 11, 12, 13, 14, 15, 16, 17, 18, 19	<b>Curves</b> curve left, curve right	<b>Road Widths</b> (ft)	<b>Traffic Counters</b> (counter ID)	<b>AADT</b> (count)	<b>Crash Locations</b> Fatal, Injury, Property Damage Only, Unknown Crash Type	<b>Mileage by Functional Class By Sheet</b> 0752 8 - Rural - Minor collector 5.650	<b>Mileage by Town By Sheet</b> WHEELLOCK - S07520317 5.65 of 5.65	<b>DISTRICT</b> 7	<b>TOWN</b> WHEELLOCK	<b>Date:</b> 04/01/14	<b>ROUTE</b> Min-0752 ETE mileage: 5.03 to 10.68
<b>Speed Zones</b> 25, 30, 35, 40, 45, 50, 55, 60, 65						<b>Total Mileage: 5.650 mi</b>		<b>Total Mileage: 5.65 mi</b>		<b>1 of 1</b> TWN mileage: 0.0 to 5.65		