

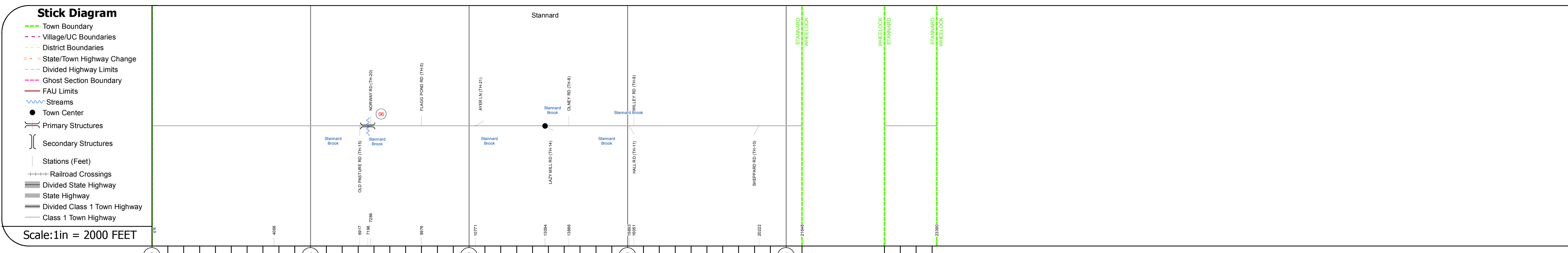
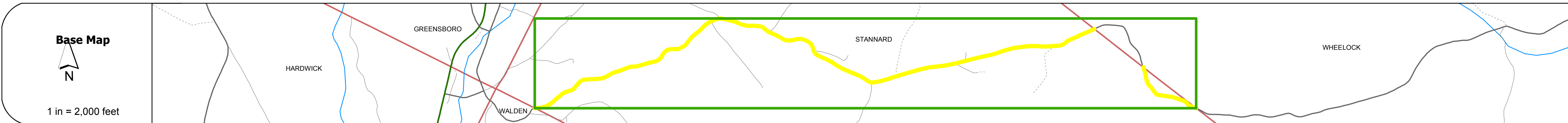
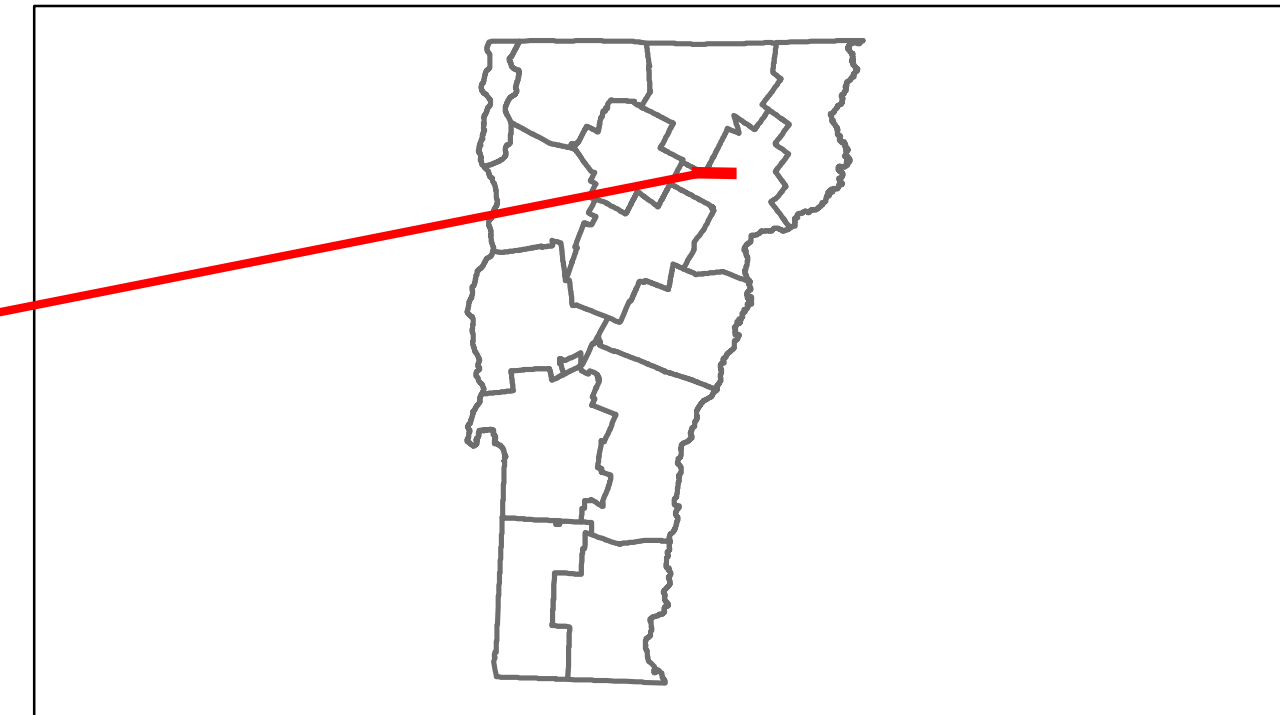


Route Log Progress Chart

DRAFT

Please Note: Errors and Omissions May Exist.
Contact the VTrans Mapping Unit with questions or concerns.

DISTRICT	TOWN	ROUTE
7	STANNARD	Min-0750



DESCRIPTION BLOCK

Bridge 6:
Slab - 2001
Structure No. 100313000603131
Length: 23'
Width: 23.9'
Weight Limit: 0
Facility Carried: C2001
Bridge Type: CONCRETE SLAB
Features Intersected: STANNARD BROOK
Maintenance/Ownership: Town

Road Widths Travellane Roadway Lane Count Base Subbase					
Curves					
Grades					
Historic Projects		2002 TH 2 8919			
Maintenance Garage		(Not State Maintained)		(Not State Maintained)	
Traffic Counters	S6C730	S6C351		S6C746	
Functional Class	8		8		
Speed Zone					
AADT Counts	2012				
	2011				
	2010				
	2009				
	2008				
Crash Locations	2012				
	2011				
	2010				
	2009				
	2008				

Historic Projects Retreatment Resurface Unknown Bituminous Mix Skippy Mix Bituminous Seal Bituminous Concrete Surface Treated Gravel Plant Mix Reclaimed Base and Bituminous Concrete Concrete	Functional Class 1 2 3 4 5 6 7 8 9 10 11 12 13 14 15 16 17 18 19 Speed Zones 25 30 35 40 45 50 55 60 65	Curves curve left curve right Grades grade up grade down	Road Widths (ft) Traffic Counters (counter ID)	AADT (count) Crash Locations Fatal Injury Property Damage Only Unknown Crash Type	Mileage by Functional Class By Sheet 0750 8 - Rural - Minor collector 4.430 Total Mileage: 4.430 mi	Mileage by Town By Sheet STANNARD - S07500313 4.43 of 4.43 Total Mileage: 4.43 mi	DISTRICT 7	TOWN STANNARD	Date: 04/01/14 1 of 1 TWN mileage: 0.0 to 4.43	ROUTE Min-0750 ETE mileage: 0.77 to 5.2
--	--	---	---	---	---	---	----------------------	-------------------------	---	---