

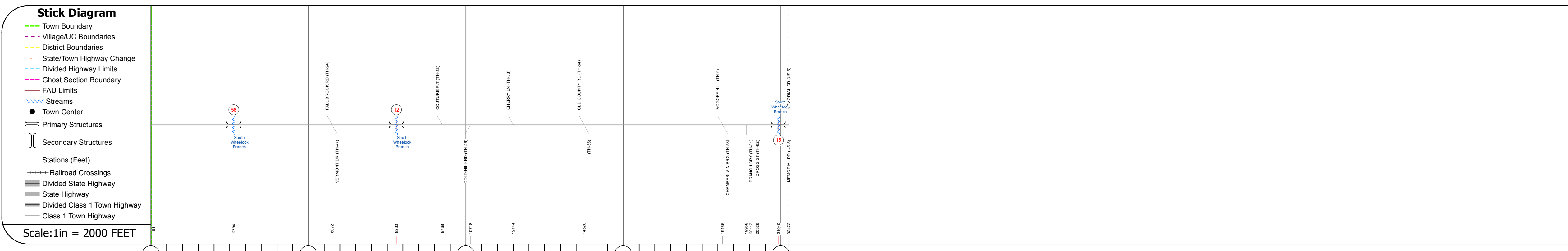
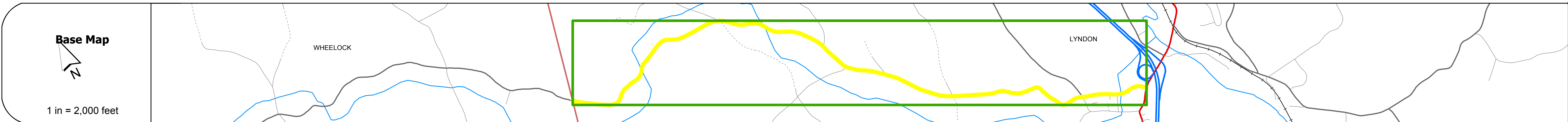
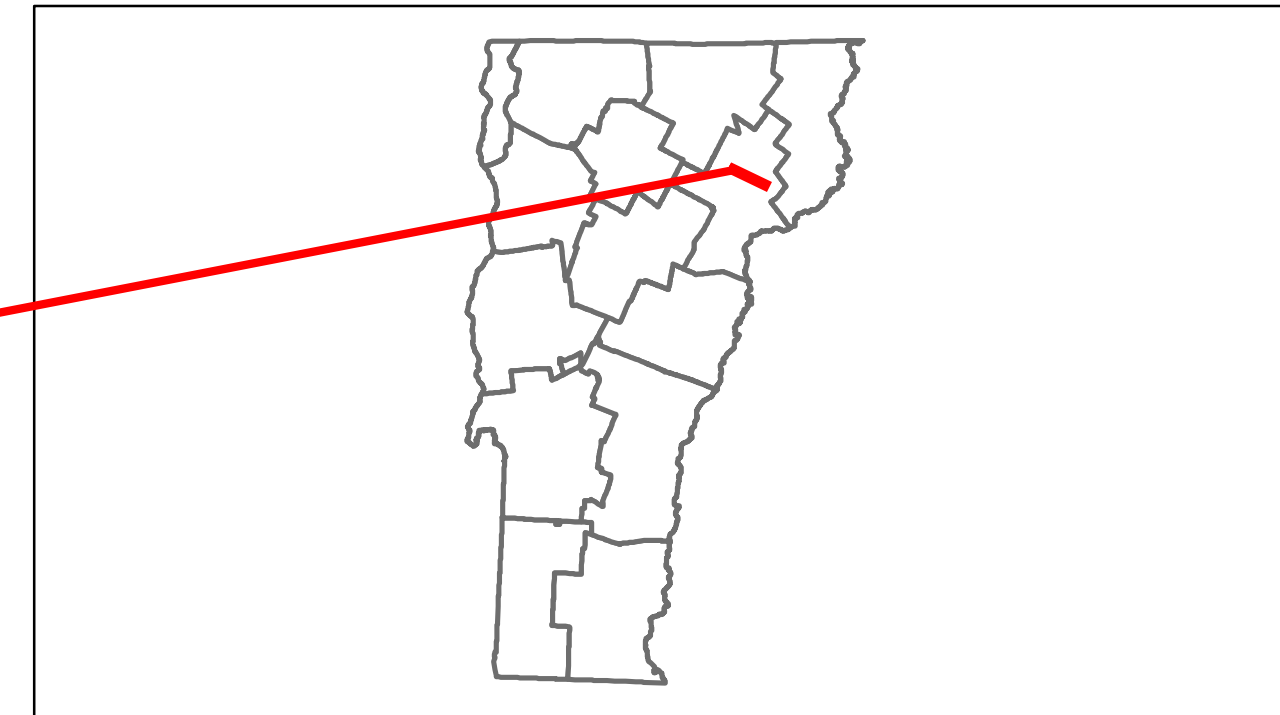


Route Log Progress Chart

DRAFT

Please Note: Errors and Omissions May Exist.
Contact the VTrans Mapping Unit with questions or concerns.

DISTRICT	TOWN	ROUTE
7	LYNDON	Min-0750



DESCRIPTION BLOCK
<p>Bridge 56: Stringer/multi-beam or girder - 1940 Structure No. 100307005603071 Length: 48' Width: 21.4' Facility Carried: C2001 Bridge Type: ROLLED BEAM Features Intersected: SO, WHEELLOCK BRANCH Surface: Bituminous Maintenance/Ownership: Town</p> <p>Bridge 12: Slab - 1949 Structure No. 100307001203071 Length: 23' Width: 24.7' Facility Carried: C2001 Bridge Type: CONCRETE SLAB Features Intersected: SO, WHEELLOCK BRANCH Surface: Bituminous Maintenance/Ownership: Town</p> <p>Culvert 15: Culvert - 1973 Structure No. 100307001503071 Length: 30' Weight Limit: 0 Facility Carried: C2001 Bridge Type: TWIN CELL RC BOX Features Intersected: SO, WHEELLOCK BRANCH Maintenance/Ownership: Town</p>

Road Widths	Curves	Grades	Historic Projects	Maintenance Garage	Traffic Counters	Functional Class	Speed Zone	AAADT Counts	Crash Locations										
<table border="1"> <tr><td>Travellane</td><td></td></tr> <tr><td>Roadway</td><td></td></tr> <tr><td>Lane Count</td><td></td></tr> <tr><td>Base</td><td></td></tr> <tr><td>Subbase</td><td></td></tr> </table>	Travellane		Roadway		Lane Count		Base		Subbase						SEC313 SEC320 SEC317 SEC308 SEC327	8		2012 2011 2010 2009 2008	2012 2011 2010 2009 2008
Travellane																			
Roadway																			
Lane Count																			
Base																			
Subbase																			

Historic Projects Retreatment, Resurface, Unknown, Bituminous Mix, Skippy Mix, Bituminous Seal, Bituminous Concrete, Surface Treated Gravel, Plant Mix, Reclaimed Base and Bituminous Concrete, Concrete	Functional Class 1-19, 6-16 Speed Zones 25, 30, 35, 40, 45, 50, 55, 60, 65	Curves curve left, curve right Grades grade up, grade down	Road Widths (ft) Traffic Counters (counter ID)	AAADT (count) Crash Locations Fatal, Injury, Property Damage Only, Unknown Crash Type	Mileage by Functional Class By Sheet 0750 8 - Rural - Minor collector 4.050 Total Mileage: 4.050 mi	Mileage by Town By Sheet LYNDON - S07500307 4.05 of 4.05 Total Mileage: 4.05 mi	DISTRICT 7	TOWN LYNDON	Date: 04/01/14 1 of 1 TWN mileage: 0.0 to 4.05	ROUTE Min-0750 ETE mileage: 11.35 to 15.4
--	---	---	---	--	---	---	----------------------	-----------------------	---	---