Route Log Progress Chart

DRAFT

Please Note: Errors and Omissions May Exist.
Contact the VTrans Mapping Unit with questions or concerns.

DISTRICT	TOWN	ROUTE
6	WOODBURY	Min-0734

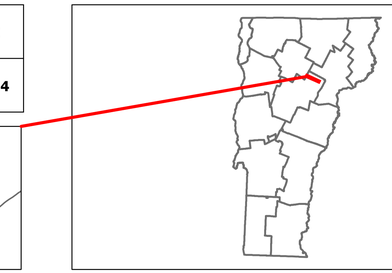

Base Map

N

1 in = 2,000 feet

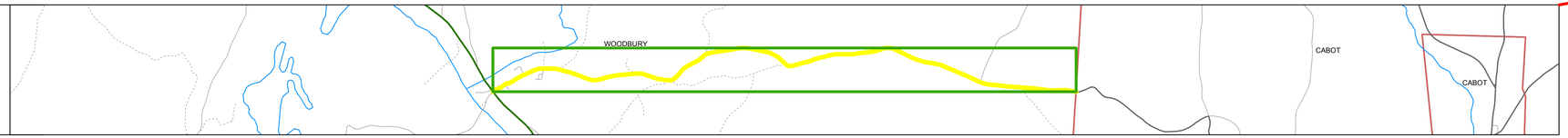

Stick Diagram

- Town Boundary
- Village/UC Boundaries
- District Boundaries
- State/Town Highway Change
- Divided Highway Limits
- Ghost Section Boundary
- FAU Limits
- Streams
- Town Center
- Primary Structures
- Secondary Structures
- Stations (Feet)
- Railroad Crossings
- Divided State Highway
- State Highway
- Divided Class 1 Town Highway
- Class 1 Town Highway

Scale:1in = 2000 FEET

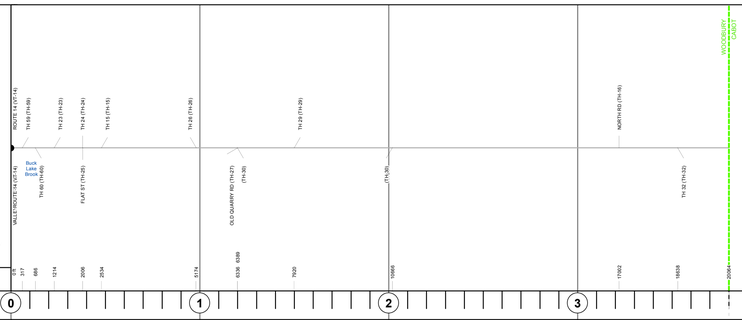

Road Widths
Travellane
Roadway
Lane Count
Base
Subbase

Curves

Grades

Historic Projects

Maintenance Garage
(Not State Maintained)

Traffic Counters

Functional Class
8

Speed Zone

AADT Counts
2012
2011
2010
2009
2008

Crash Locations
2012
2011
2010
2009
2008

DESCRIPTION BLOCK

Historic Projects
- Retreatment
- Resurface
- Unknown
- Bituminous Mix
- Skinny Mix
- Bituminous Seal
- Bituminous Concrete
- Bituminous Macadam
- Cold Plane and Bituminous Concrete
- Concrete
- Gravel
- Surface Treated Gravel
- Plant Mix
- Reclaimed Base and Bituminous Concrete

Functional Class
1 Interstate, 7 Principal Arterial, 12 Minor Arterial, 17 Major Collector, 2 Principal Arterial, 8 Minor Arterial, 14 Major Collector, 19 Local, 6 Principal Arterial, 11 Minor Arterial, 16 Major Collector

Speed Zones
SPEED LIMIT 25, 30, 35, 40, 45, 50, 55, 60, 65

Curves
curve left
curve right

Grades
grade up
grade down

Road Widths
(ft)

Traffic Counters
(counter ID)

AADT
(count)

Crash Locations
Fatal
Injury
Property Damage Only
Unknown Crash Type

Mileage by Functional Class By Sheet

0734	8 - Rural - Minor Collector	3.800

Total Mileage: 3.800 mi

Mileage by Town By Sheet

WOODBURY - S07341219	3.8 of 3.8

Total Mileage: 3.8 mi

DISTRICT	TOWN	Date: 04/01/14	ROUTE
6	WOODBURY	1 of 1 TWN mileage: 0.0 to 3.8	Min-0734 ETE mileage: 0.0 to 3.8