


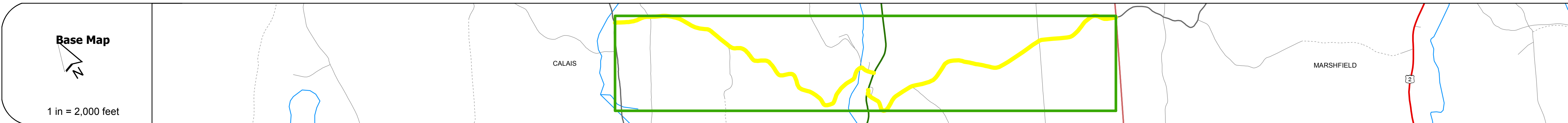
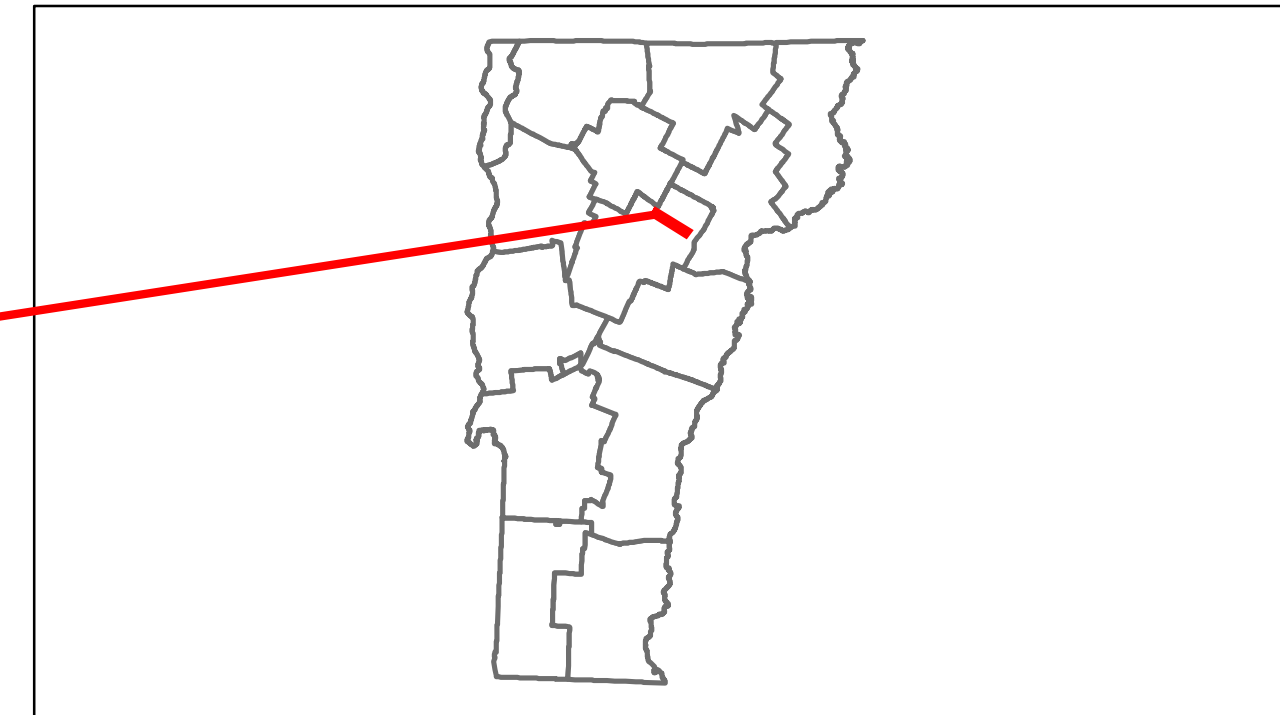


Route Log Progress Chart

DRAFT

Please Note: Errors and Omissions May Exist.
Contact the VTrans Mapping Unit with questions or concerns.

DISTRICT	TOWN	ROUTE
6	CALAIS	Min-0724



0	1	2	3	4
Road Widths Travellane Roadway Lane Count Base Subbase				
Curves				
Grades				
Historic Projects				
Maintenance Garage (Not State Maintained)				
Traffic Counters SW2375 SW3395 SW3396 SW4487				
Functional Class 8				
Speed Zone				
AADT Counts 2012 2011 2010 2009 2008				
Crash Locations 2012 2011 2010 2009 2008				

DESCRIPTION BLOCK

Historic Projects Retreatment, Resurface, Unknown, Bituminous Mix, Skippy Mix, Bituminous Seal, Bituminous Concrete, Surface Treated Gravel, Plant Mix, Reclaimed Base and Bituminous Concrete, Concrete	Functional Class 1, 2, 6, 7, 8, 11, 12, 14, 17, 19	Curves curve left, curve right	Road Widths (ft)	AADT (count)	Mileage by Functional Class By Sheet 0724 8 - Rural - Minor collector 4.100	Mileage by Town By Sheet CALAIS - S07241205 Ghost Section - VT-14 (4.605 to 4.477) 4.1 of 4.1 0.128	DISTRICT 6	TOWN CALAIS	Date: 04/01/14	ROUTE Min-0724 ETE mileage: 0.0 to 4.1
Crash Locations Fatal, Injury, Property Damage Only, Unknown Crash Type						Total Mileage: 4.100 mi		Total Mileage: 4.1 mi		1 of 1 TWN mileage: 0.0 to 4.1