

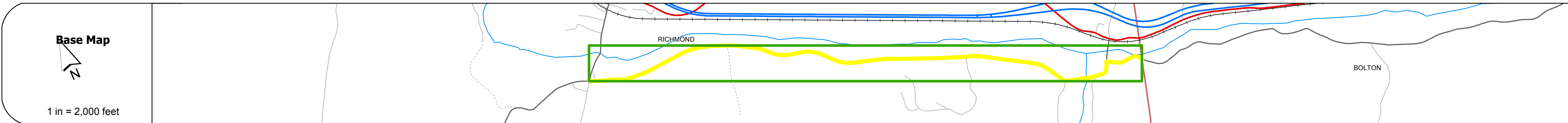
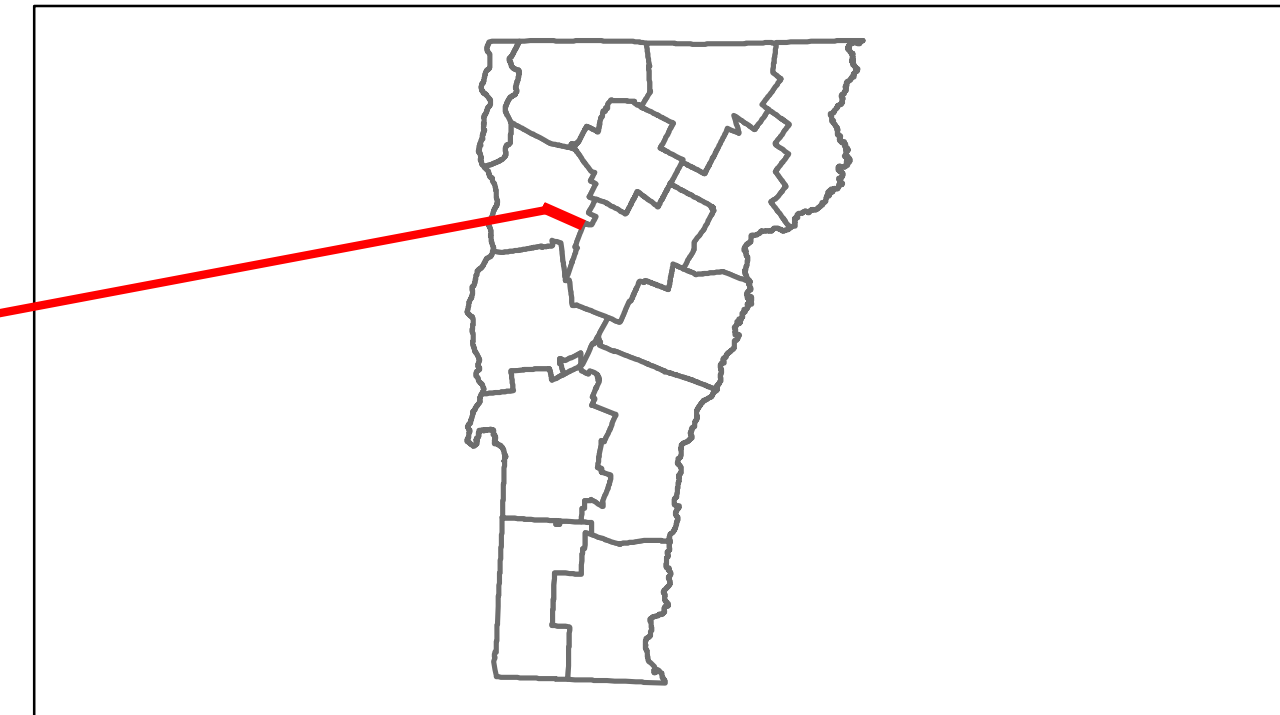


Route Log Progress Chart

DRAFT

Please Note: Errors and Omissions May Exist.
Contact the VTrans Mapping Unit with questions or concerns.


DISTRICT	TOWN	ROUTE
5	RICHMOND	Min-0708



Stick Diagram

- Town Boundary
- Village/UC Boundaries
- District Boundaries
- State/Town Highway Change
- Divided Highway Limits
- Ghost Section Boundary
- FAU Limits
- Streams
- Town Center
- Primary Structures
- Secondary Structures
- Stations (Feet)
- Railroad Crossings
- Divided State Highway
- State Highway
- Divided Class 1 Town Highway
- Class 1 Town Highway

Scale: 1in = 2000 FEET



DESCRIPTION BLOCK

Bridge 8:
Stringer/multi-beam or girder - 1937
Structure No: 100411000804111
Length: 136'
Width: 27.2'
Weight Limit: 12
Facility Carried: C2003
Bridge Type: 2- SP CONT ROLLED BM
Features Intersected: HUNTINGTON RIVER
Surface: Bituminous
Maintenance/Ownership: Town

Road Widths	Travellane				
	Roadway				
	Lane Count				
	Base				
	Subbase				
Curves					
Grades					
Historic Projects					
Maintenance Garage		(Not State Maintained)			
Traffic Counters	860206		860350		
Functional Class	8				
Speed Zone					
AADT Counts	2012				
	2011				
	2010				
	2009				
	2008				
Crash Locations	2012				
	2011				
	2010				
	2009				
	2008				

<p>Historic Projects</p> <ul style="list-style-type: none"> Retreatment Resurface Unknown Bituminous Mix Skippy Mix Bituminous Seal Gravel Surface Treated Gravel Plant Mix Reclaimed Base and Bituminous Concrete Concrete 	<p>Functional Class</p> <ul style="list-style-type: none"> 1 2 3 4 5 6 7 8 9 10 11 12 13 14 15 16 17 18 19 	<p>Curves</p> <ul style="list-style-type: none"> curve left curve right 	<p>Road Widths</p> <p>(ft)</p>	<p>AADT</p> <p>(count)</p>	<p>Mileage by Functional Class By Sheet</p> <p>0708 8 - Rural - Minor collector 3.730</p>	<p>Mileage by Town By Sheet</p> <p>RICHMOND - S07080411 3.73 of 3.73</p>	<p>DISTRICT</p> <p>5</p>	<p>TOWN</p> <p>RICHMOND</p>	<p>Date: 04/01/14</p>	<p>ROUTE</p> <p>Min-0708</p>
<p>Crash Locations</p> <ul style="list-style-type: none"> Fatal Injury Property Damage Only Unknown Crash Type 						<p>Total Mileage: 3.730 mi</p>	<p>Total Mileage: 3.73 mi</p>	<p>1 of 1</p> <p>TWN mileage: 0.0 to 3.73</p>	<p>ETE mileage: 0.0 to 3.73</p>	