

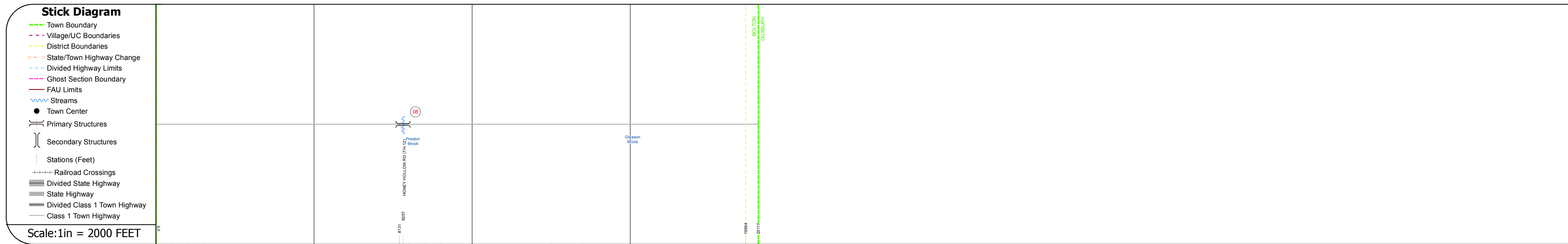
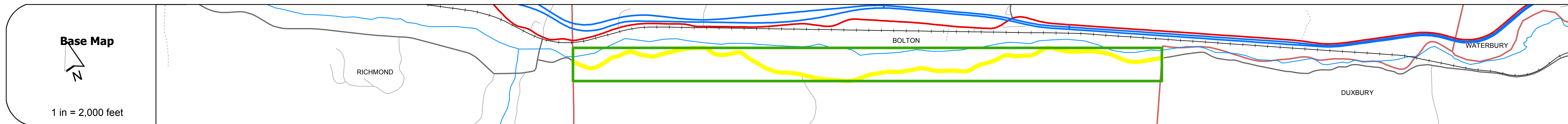
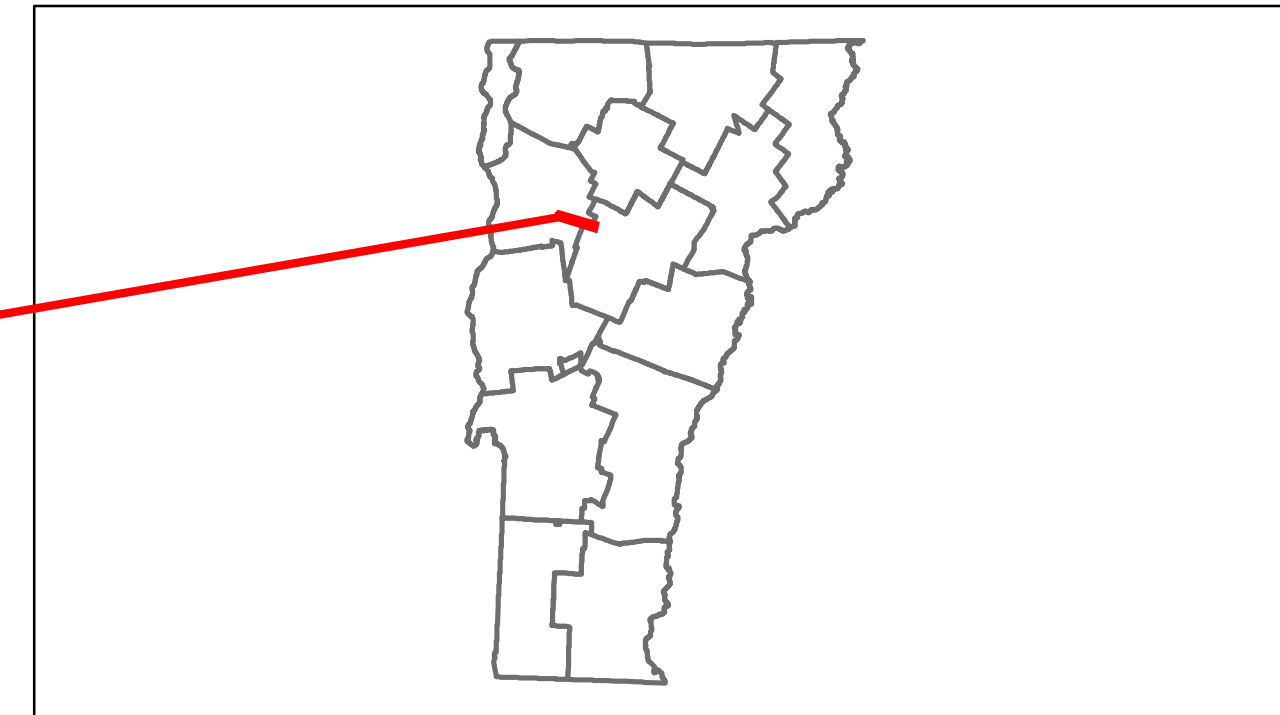


Route Log Progress Chart

DRAFT

Please Note: Errors and Omissions May Exist.
Contact the VTrans Mapping Unit with questions or concerns.

DISTRICT	TOWN	ROUTE
5	BOLTON	Min-0708



DESCRIPTION BLOCK

Bridge 8:
Stringer/multi-beam or girder - 1939
Structure No. 100401000804011
Length: 64'
Width: 21.9'
Facility Carried: C2001
Bridge Type: ROLLED BEAM
Features Intersected: PRESTON BROOK
Surface: Bituminous
Maintenance/Ownership: Town

Road Widths	Travellane				
	Roadway				
	Lane Count				
	Base				
	Subbase				
Curves					
Grades					
Historic Projects					
Maintenance Garage					
Traffic Counters		962033	962034	962036	
Functional Class		8			
Speed Zone					
ADT Counts	2012				
	2011				
	2010				
	2009				
	2008				
Crash Locations	2012				
	2011				
	2010				
	2009				
	2008				

Historic Projects Retreatment, Resurface, Unknown, Bituminous Mix, Skippy Mix, Bituminous Seal, Gravel, Surface Treated Gravel, Plant Mix, Reclaimed Base and Bituminous Concrete, Concrete	Functional Class 1-19, 2-19, 6-16, Speed Zones 25-65	Curves curve left, curve right, Grades: grade up, grade down	Road Widths (ft), Traffic Counters (counter ID)	ADT (count), Crash Locations: Fatal, Injury, Property Damage Only, Unknown Crash Type	Mileage by Functional Class By Sheet 0708 8 - Rural - Minor collector 3.810	Mileage by Town By Sheet BOLTON - S07080401 3.81 of 3.81	DISTRICT 5	TOWN BOLTON	Date: 04/01/14	ROUTE Min-0708 ETE mileage: 3.73 to 7.54
					Total Mileage: 3.810 mi					

For More Information Contact - Vermont Agency of Transportation, Policy, Planning and Intermodal Development Division - Mapping Unit, 1 National Life Drive, Montpelier, VT 05633-5001 Telephone: 802-828-2600.