


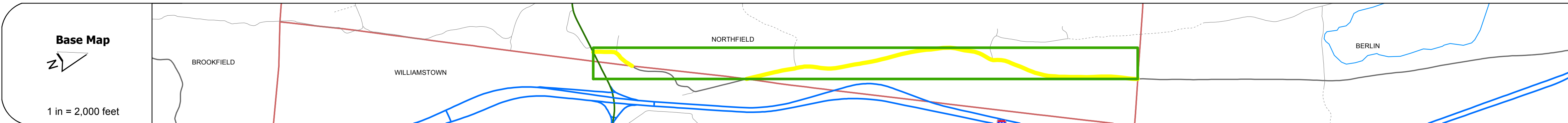
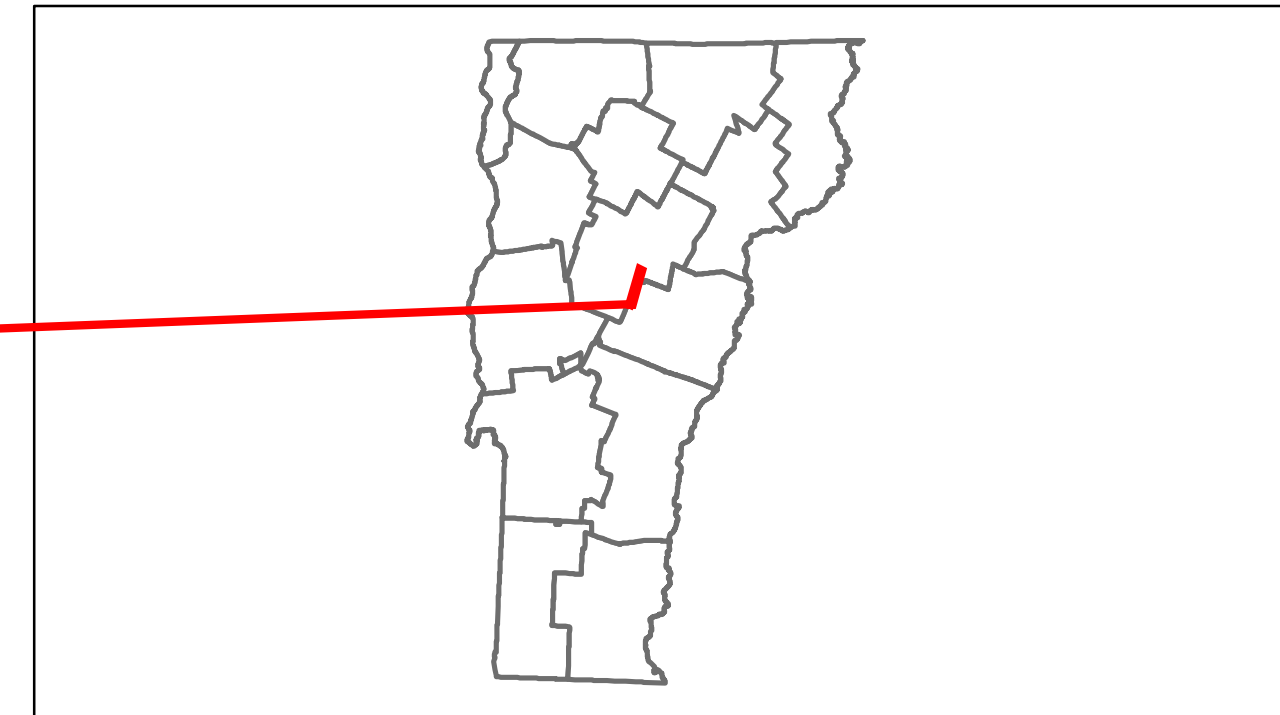


Route Log Progress Chart

DRAFT

Please Note: Errors and Omissions May Exist.
Contact the VTrans Mapping Unit with questions or concerns.

DISTRICT	TOWN	ROUTE
6	NORTHFIELD	Min-0688



Road Widths	Travellane Roadway Lane Count Base Subbase			
Curves				
Grades				
Historic Projects				
Maintenance Garage			(Not State Maintained)	
Traffic Counters				
Functional Class	8	8	8	
Speed Zone				
AADT Counts	2012 2011 2010 2009 2008			
Crash Locations	2012 2011 2010 2009 2008			

DESCRIPTION BLOCK	

Historic Projects Retreatment, Resurface, Unknown, Bituminous Mix, Skippy Mix, Bituminous Seal, Gravel, Surface Treated Gravel, Plant Mix, Reclaimed Base and Bituminous Concrete, Concrete	Functional Class 1, 2, 3, 4, 5, 6, 7, 8, 9, 10, 11, 12, 13, 14, 15, 16, 17, 18, 19	Curves curve left, curve right	Road Widths (ft)	AADT (count)	Mileage by Functional Class By Sheet 0688 8 - Rural - Minor collector 2.810	Mileage by Town By Sheet NORTHFIELD - S06881213 2.81 of 2.81	DISTRICT 6	TOWN NORTHFIELD	Date: 04/01/14	ROUTE Min-0688 ETE mileage: 0.0 to 2.81
Speed Zones 25, 30, 35, 40, 45, 50, 55, 60, 65	Grades grade up, grade down	Traffic Counters (counter ID)	Crash Locations Fatal, Injury, Property Damage Only, Unknown Crash Type	Total Mileage: 2.810 mi	Total Mileage: 2.81 mi	1 of 1 TWN mileage: 0.0 to 2.81				