

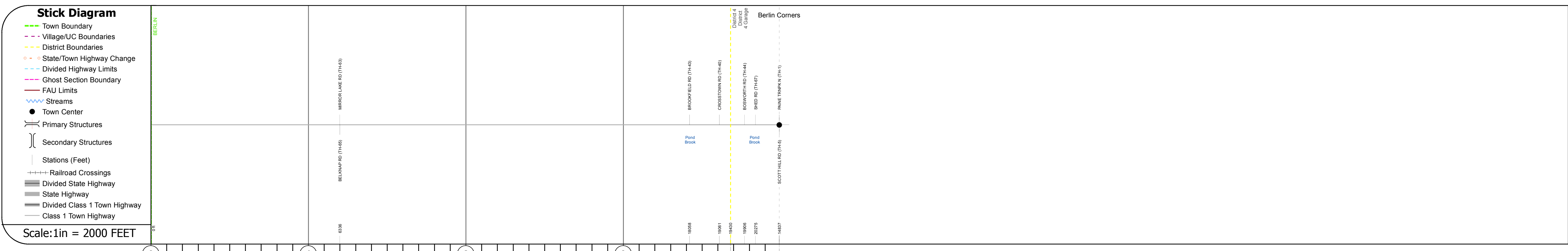
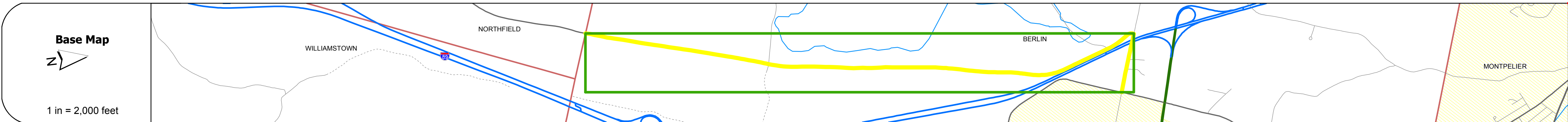
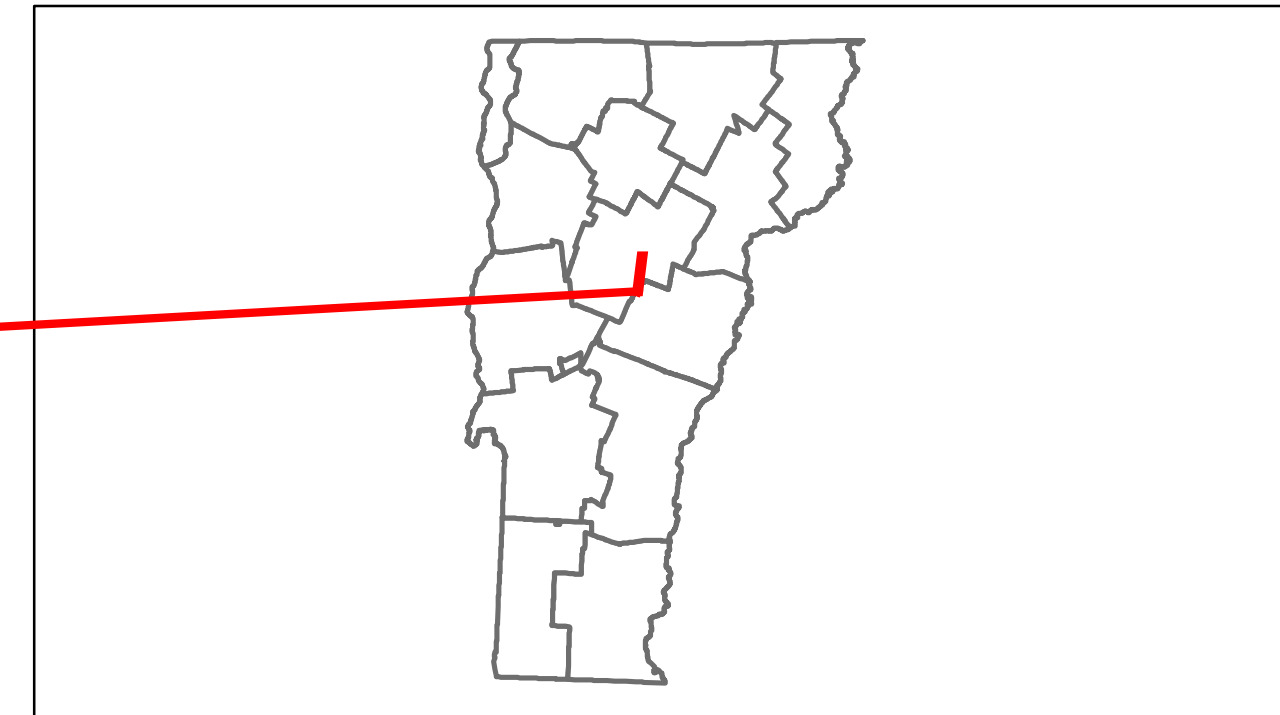


Route Log Progress Chart

DRAFT

Please Note: Errors and Omissions May Exist.
Contact the VTrans Mapping Unit with questions or concerns.

DISTRICT	TOWN	ROUTE
6	BERLIN	Min-0688



Travellane	Roadway	Lane Count	Base	Subbase
Road Widths				
Curves				
Grades				
Historic Projects				
Maintenance Garage (Not State Maintained)				
Traffic Counters (SRW021, SRW336, SRW431)				
Functional Class (8 - Rural - Minor collector)				
Speed Zone				
AADT Counts (2012, 2011, 2010, 2009, 2008)				
Crash Locations (2012, 2011, 2010, 2009, 2008)				

DESCRIPTION BLOCK	

Historic Projects Retreatment, Resurface, Unknown, Bituminous Mix, Skimny Mix, Bituminous Seal, Bituminous Concrete, Surface Treated Gravel, Plant Mix, Reclaimed Base and Bituminous Concrete, Concrete	Functional Class 1, 2, 6, 7, 8, 11, 12, 14, 16, 17, 19	Curves curve left, curve right	Road Widths (ft)	Traffic Counters (counter ID)	AADT (count)	Crash Locations Fatal, Injury, Property Damage Only, Unknown Crash Type	Mileage by Functional Class By Sheet 0688 8 - Rural - Minor collector 3.990	Mileage by Town By Sheet BERLIN - S06881203 3.99 of 3.99	DISTRICT 6	TOWN BERLIN	Date: 04/01/14	ROUTE Min-0688 ETE mileage: 3.68 to 7.67
							Total Mileage: 3.990 mi	Total Mileage: 3.99 mi	1 of 1 TWN mileage: 0.0 to 3.99			