



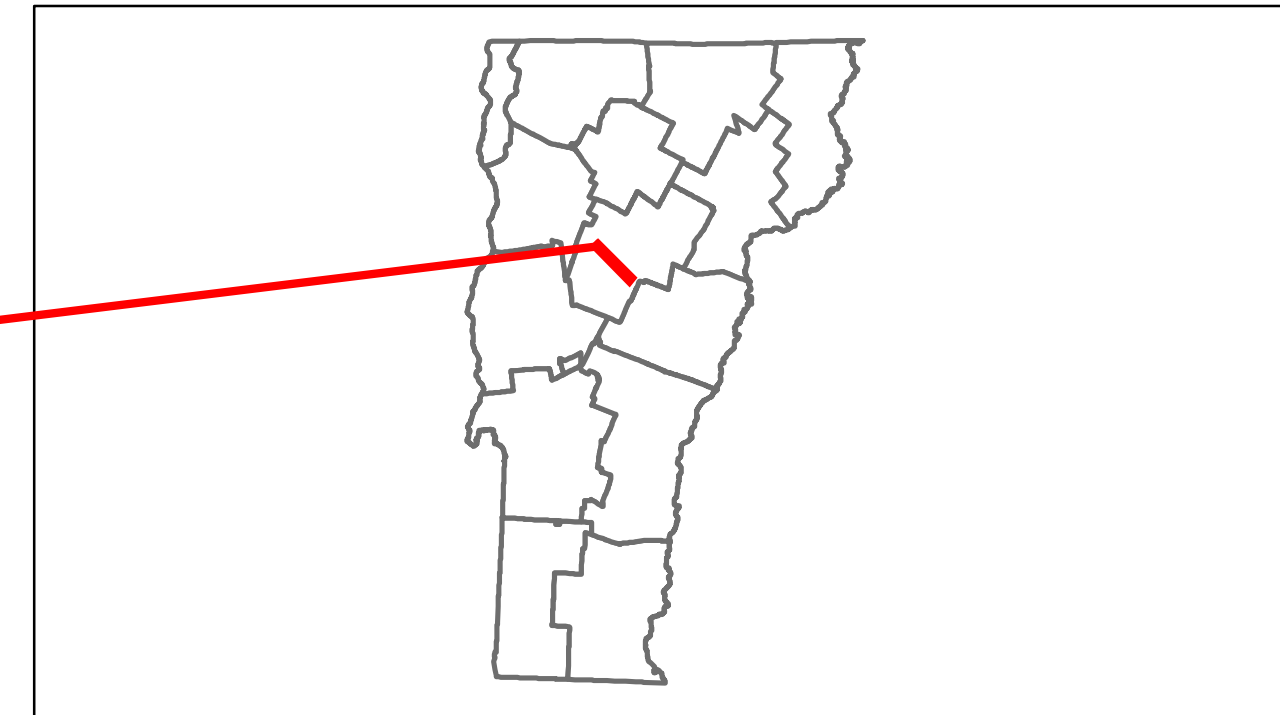


Route Log Progress Chart

DRAFT

Please Note: Errors and Omissions May Exist.
Contact the VTrans Mapping Unit with questions or concerns.

DISTRICT	TOWN	ROUTE
6	MORETOWN	Min-0686



DESCRIPTION BLOCK
<p>Bridge 21: Stringer/multi-beam or girder - 1919 Structure No. 101212002112121 Length: 29' Width: 20.0' Facility Carried: C2001 Bridge Type: STEEL BEAM Features Intersected: COX BROOK Surface: Gravel Maintenance/Ownership: Town</p> <p>Bridge 36: Stringer/multi-beam or girder - 1919 Structure No. 101212003612121 Length: 34' Width: 19.7' Facility Carried: C2001 Bridge Type: ROLLED BEAM Features Intersected: COX BROOK Surface: Gravel Maintenance/Ownership: Town</p>

Travellane	Roadway	Lane Count	Base	Subbase
Road Widths				
Curves				
Grades				
Historic Projects				
Maintenance Garage (Not State Maintained)				
Traffic Counters				
Functional Class				
Speed Zone				
AADT Counts				
Crash Locations				

Historic Projects Retreatment, Resurface, Unknown, Bituminous Mix, Skimmy Mix, Bituminous Seal, Gravel, Surface Treated Gravel, Plant Mix, Reclaimed Base and Bituminous Concrete, Concrete	Functional Class 1-19, 2-19, 6-16, Speed Zones 25-65	Curves curve left, curve right	Road Widths (ft)	AADT (count)	Mileage by Functional Class By Sheet 0686 8 - Rural - Minor collector 6.700	Mileage by Town By Sheet MORETOWN - S06861212 6.7 of 6.7	DISTRICT 6	TOWN MORETOWN	Date: 04/01/14	ROUTE Min-0686	
Total Mileage: 6.700 mi						Total Mileage: 6.7 mi					
Crash Locations Fatal, Injury, Property Damage Only, Unknown Crash Type									1 of 1 TOWN mileage: 0.0 to 6.7		ETE mileage: 0.0 to 6.7