

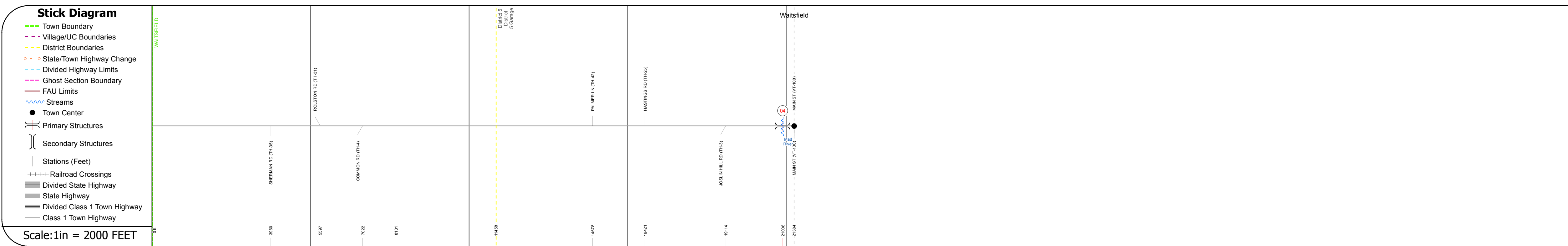
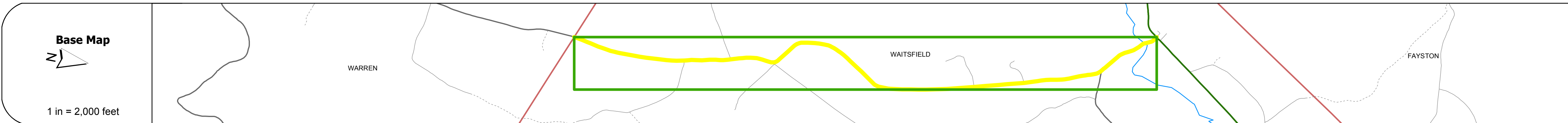
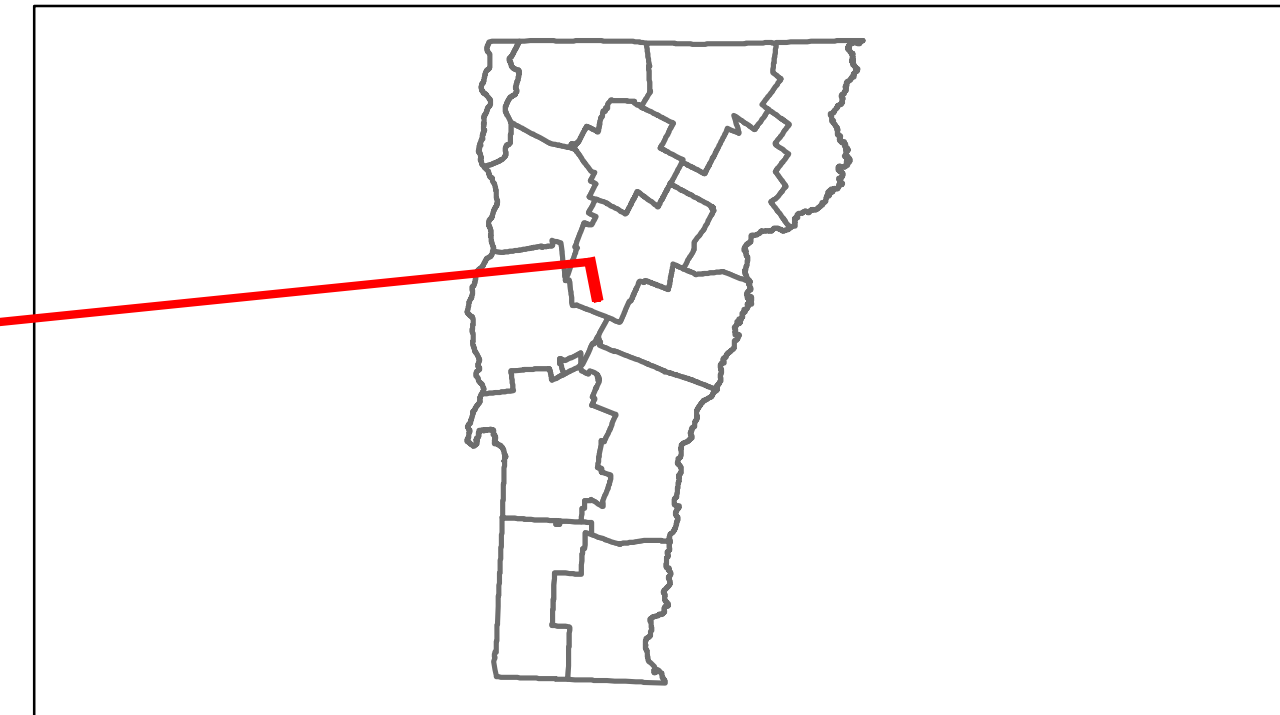


Route Log Progress Chart

DRAFT

Please Note: Errors and Omissions May Exist.
Contact the VTrans Mapping Unit with questions or concerns.

DISTRICT	TOWN	ROUTE
6	WAITSFIELD	Min-0680



DESCRIPTION BLOCK

Bridge 4:
 Arch - thru - 1833
 Structure No: 101216000412161
 Length: 111'
 Height: 9.92'
 Width: 14.7'
 Weight Limit: 03
 Facility Carried: C2001
 Bridge Type: MULTI KG PST/ARCH CB
 Features Intersected: MAD RIVER
 1
 Covered: MAD RIVER
 Surface: Timber
 Maintenance/Ownership: Town

Road Widths	Travellane								
	Roadway								
	Lane Count								
	Base								
	Subbase								
Curves									
Grades									
Historic Projects									
Maintenance Garage									
Traffic Counters		56W256					56W260		
Functional Class		8							
Speed Zone									
AADT Counts	2012								
	2011								
	2010								
	2009								
	2008								
Crash Locations	2012								
	2011								
	2010								
	2009								
	2008								

Historic Projects Retreatment, Resurface, Unknown, Bituminous Mix, Skippy Mix, Bituminous Seal, Bituminous Concrete, Surface Treated Gravel, Plant Mix, Reclaimed Base and Bituminous Concrete, Concrete	Functional Class 1-19, 2-19, 6-16, Speed Zones 25-65	Curves curve left, curve right	Road Widths (ft)	Traffic Counters (counter ID)	AADT (count)	Mileage by Functional Class By Sheet 0680 8 - Rural - Minor collector 4.050	Mileage by Town By Sheet WAITSFIELD - S06801216 4.05 of 4.05	DISTRICT 6	TOWN WAITSFIELD	Date: 04/01/14	ROUTE Min-0680
						Total Mileage: 4.050 mi					