

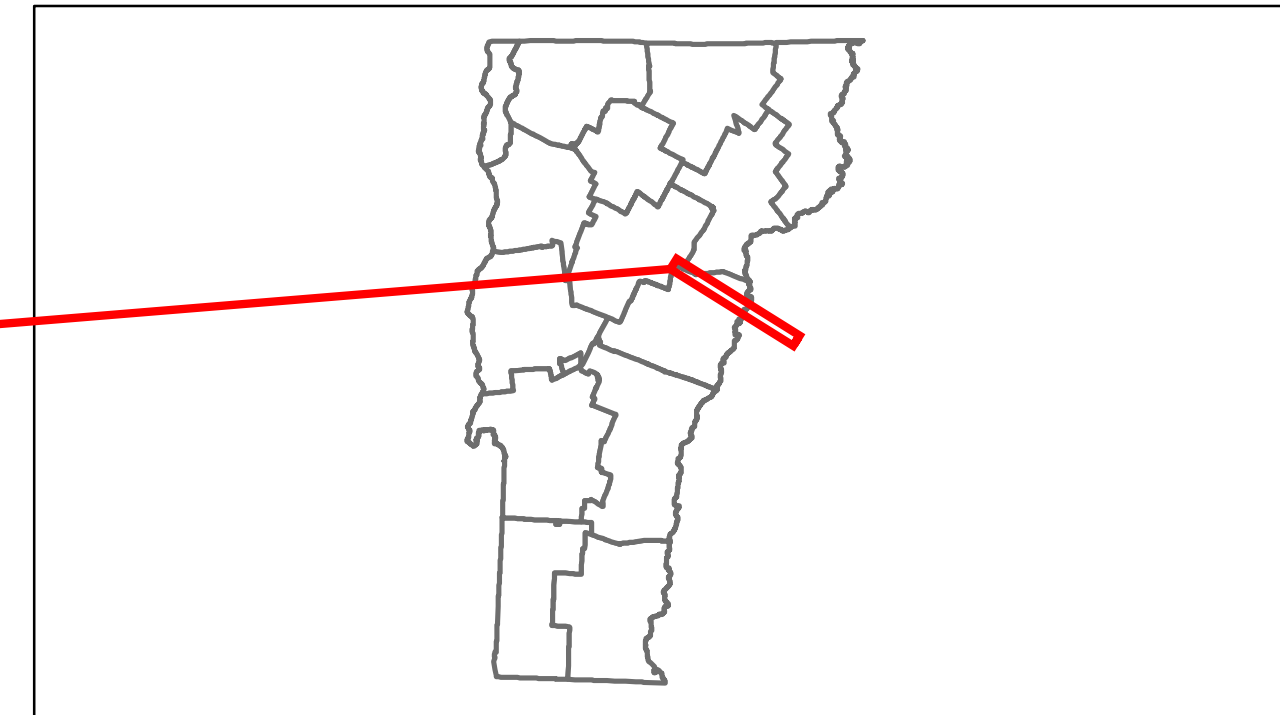


# Route Log Progress Chart

**DRAFT**

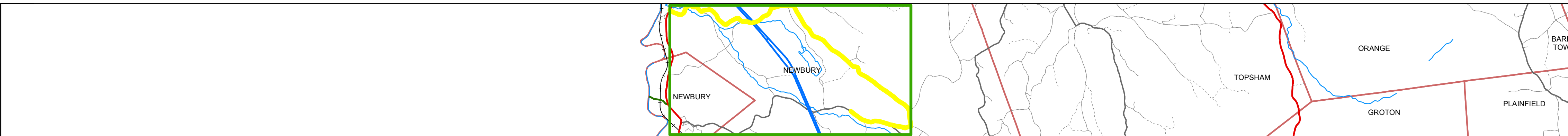
Please Note: Errors and Omissions May Exist.  
Contact the VTrans Mapping Unit with questions or concerns.

DISTRICT	TOWN	ROUTE
7	NEWBURY	Min-0670



**Base Map**

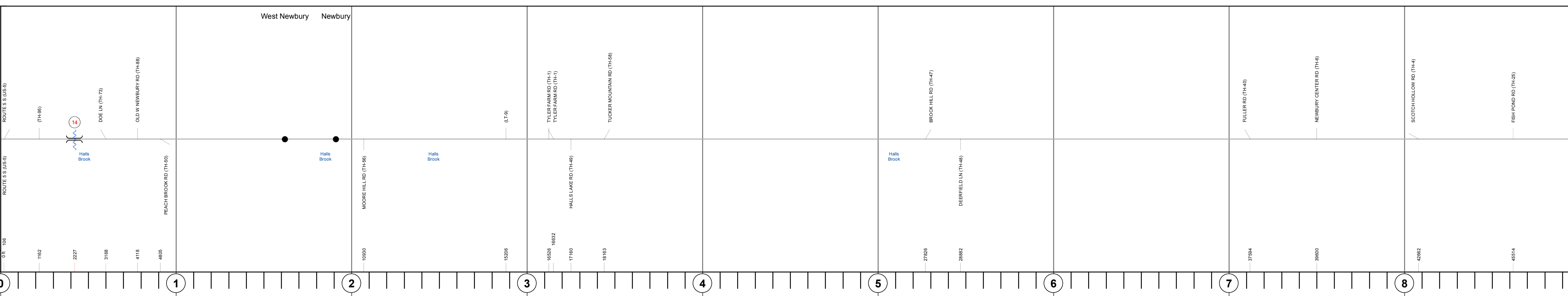
1 in = 1.5 miles



**Stick Diagram**

- Town Boundary
- Village/UC Boundaries
- District Boundaries
- State/Town Highway Change
- Divided Highway Limits
- Ghost Section Boundary
- FAU Limits
- Streams
- Town Center
- Primary Structures
- Secondary Structures
- Stations (Feet)
- Railroad Crossings
- Divided State Highway
- State Highway
- Divided Class 1 Town Highway
- Class 1 Town Highway

Scale: 1in = 2000 FEET



## DESCRIPTION BLOCK

**Bridge 14:**  
 Slab - 1950  
 Structure No. 100907001409071  
 Length: 31'  
 Width: 24.7'  
 Facility Carried: C2001  
 Bridge Type: CONCRETE SLAB  
 Features Intersected: HALLS BROOK  
 Surface: Bituminous  
 Maintenance/Ownership: Town

<b>Road Widths</b>	Travellane	Roadway	Lane Count	Base	Subbase
<b>Curves</b>					
<b>Grades</b>					
<b>Historic Projects</b>					
<b>Maintenance Garage</b>				(Not State Maintained)	
<b>Traffic Counters</b>		56N211		56N214	
<b>Functional Class</b>				8	
<b>Speed Zone</b>					
<b>AADT Counts</b>	2012				
	2011				
	2010				
	2009				
	2008				
<b>Crash Locations</b>	2012				
	2011				
	2010				
	2009				
	2008				

<b>Historic Projects</b> Retreatment, Resurface, Unknown, Bituminous Mix, Skippy Mix, Bituminous Seal, Gravel, Surface Treated Gravel, Plant Mix, Reclaimed Base and Bituminous Concrete, Concrete	<b>Functional Class</b> 1, 2, 3, 4, 5, 6, 7, 8, 9, 10, 11, 12, 13, 14, 15, 16, 17, 18, 19	<b>Curves</b> curve left, curve right	<b>Road Widths</b> (ft)	<b>Traffic Counters</b> (counter ID)	<b>AADT</b> (count)	<b>Crash Locations</b> Fatal, Injury, Property Damage Only, Unknown Crash Type	<b>Mileage by Functional Class By Sheet</b> 0670 8 - Rural - Minor collector 9.000	<b>Mileage by Town By Sheet</b> NEWBURY - S06700907 9.0 of 13.74	<b>DISTRICT</b> 7	<b>TOWN</b> NEWBURY	<b>Date:</b> 04/01/14	<b>ROUTE</b> Min-0670 ETE mileage: 0.0 to 9.0
						<b>Total Mileage:</b> 9.000 mi	<b>Total Mileage:</b> 9.0 mi	<b>1 of 2</b> TWN mileage: 0.0 to 9.0				