

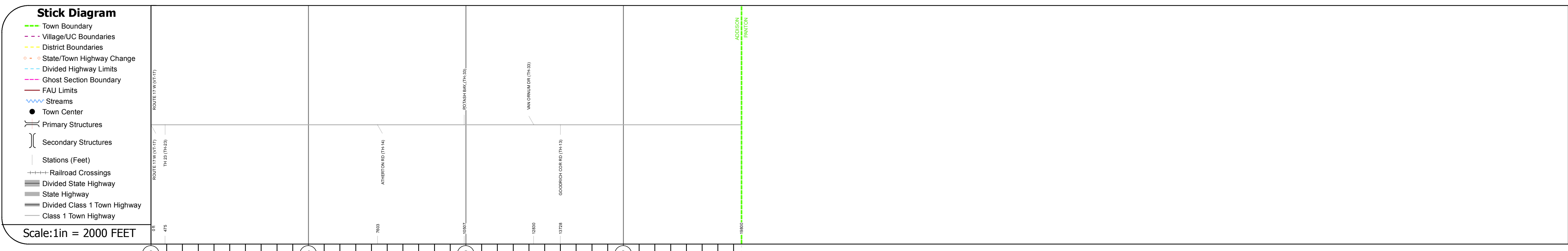
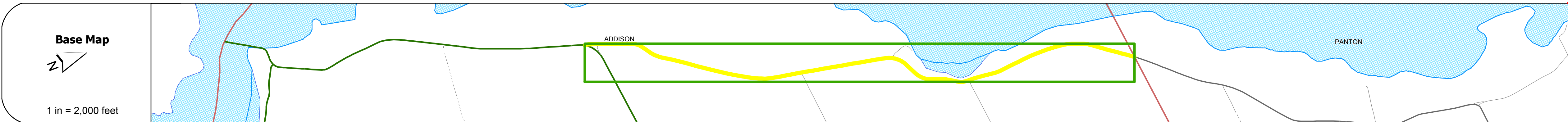
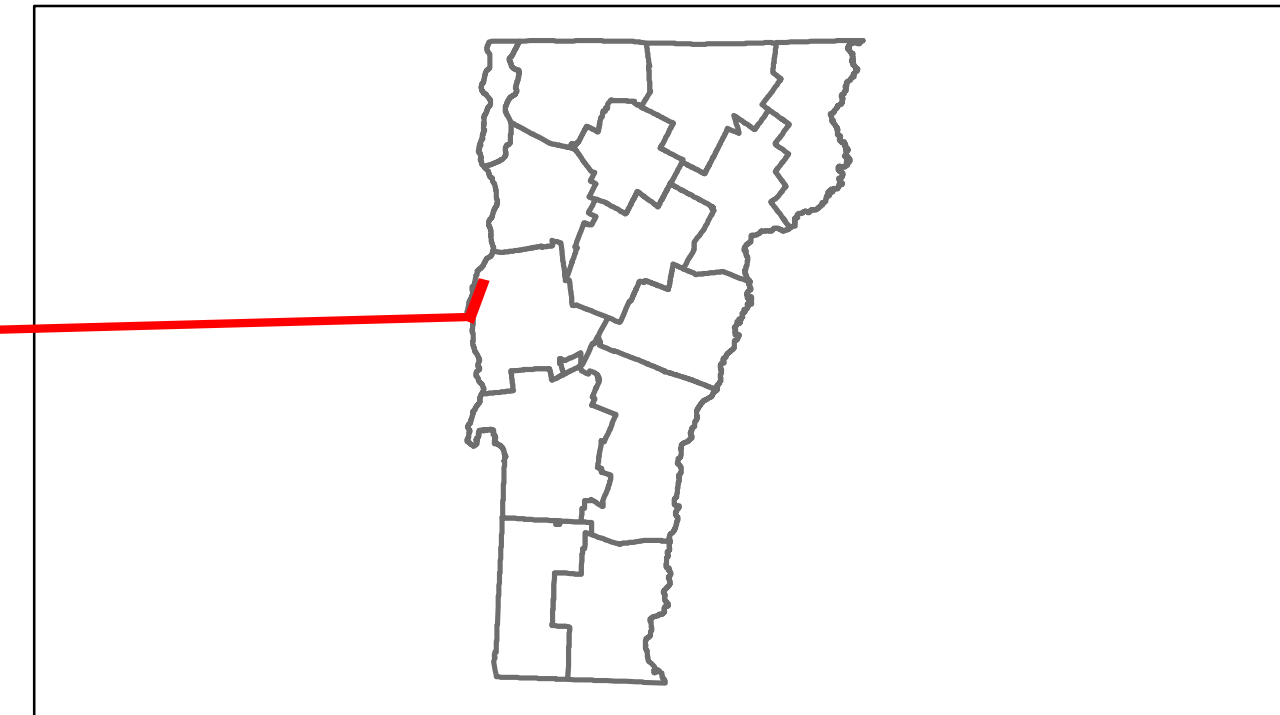


Route Log Progress Chart

DRAFT

Please Note: Errors and Omissions May Exist.
Contact the VTrans Mapping Unit with questions or concerns.

DISTRICT	TOWN	ROUTE
5	ADDISON	Min-0652



Travellane	Roadway	Lane Count	Base	Subbase
Road Widths				
Curves				
Grades				
Historic Projects				
Maintenance Garage (Not State Maintained)				
Traffic Counters (56A008, 56A312)				
Functional Class (8)				
Speed Zone				
AADT Counts (2012-2008)				
Crash Locations (2012-2008)				

DESCRIPTION BLOCK	

Historic Projects Retreatment, Resurface, Unknown, Bituminous Mix, Skippy Mix, Bituminous Seal, Gravel, Surface Treated Gravel, Plant Mix, Reclaimed Base and Bituminous Concrete, Concrete	Functional Class 1, 2, 6, 7, 8, 11, 12, 14, 16, 17, 19	Curves curve left, curve right	Road Widths (ft)	AADT (count)	Mileage by Functional Class By Sheet 0652 8 - Rural - Minor collector 3.750	Mileage by Town By Sheet ADDISON - S06520101 3.75 of 3.75	DISTRICT 5	TOWN ADDISON	Date: 04/01/14	ROUTE Min-0652 ETE mileage: 0.0 to 3.75
Speed Zones 25, 30, 35, 40, 45, 50, 55, 60, 65						Crash Locations Fatal, Injury, Property Damage Only, Unknown Crash Type		1 of 1 TWN mileage: 0.0 to 3.75		
Total Mileage: 3.750 mi						Total Mileage: 3.75 mi				