


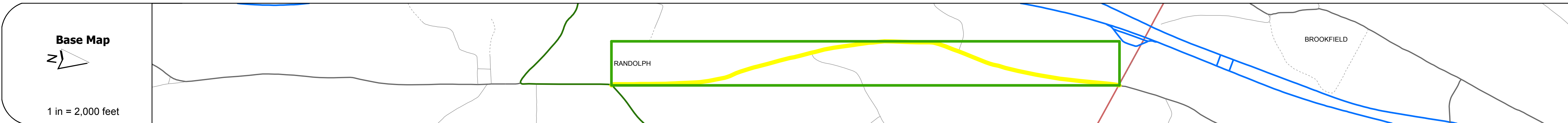
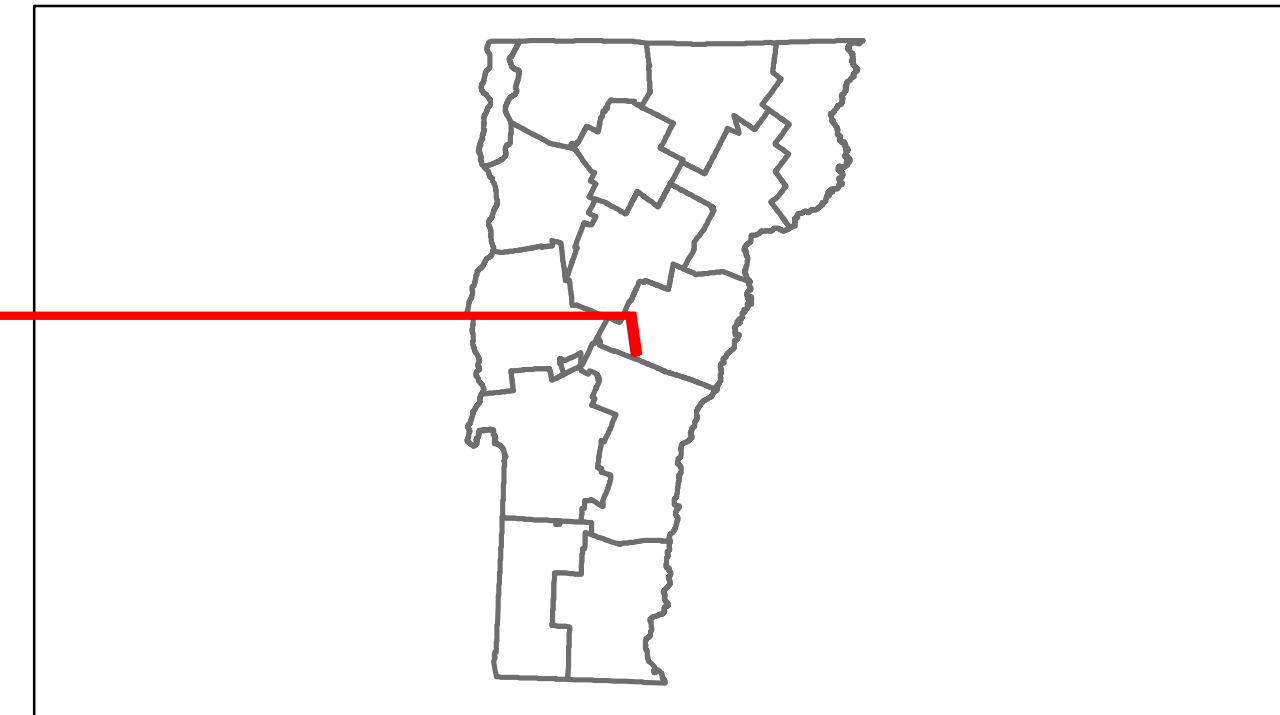


# Route Log Progress Chart

**DRAFT**

Please Note: Errors and Omissions May Exist.  
Contact the VTrans Mapping Unit with questions or concerns.

DISTRICT	TOWN	ROUTE
4	RANDOLPH	Min-0644



<b>Road Widths</b>	Travellane			
	Roadway			
	Lane Count			
	Base			
	Subbase			
<b>Curves</b>				
<b>Grades</b>				
<b>Historic Projects</b>				
<b>Maintenance Garage</b>		(Not State Maintained)		
<b>Traffic Counters</b>			SRN337	
<b>Functional Class</b>		8		
<b>Speed Zone</b>				
<b>AADT Counts</b>	2012			
	2011			
	2010			
	2009			
	2008			
<b>Crash Locations</b>	2012			
	2011			
	2010			
	2009			
	2008			

DESCRIPTION BLOCK	

<b>Historic Projects</b> Retreatment, Resurface, Unknown, Bituminous Mix, Skippy Mix, Bituminous Seal, Gravel, Surface Treated Gravel, Plant Mix, Reclaimed Base and Bituminous Concrete, Concrete	<b>Functional Class</b> 1, 2, 3, 4, 5, 6, 7, 8, 9, 10, 11, 12, 13, 14, 15, 16, 17, 18, 19	<b>Curves</b> curve left, curve right	<b>Road Widths</b> (ft)	<b>Traffic Counters</b> (counter ID)	<b>AADT</b> (count)	<b>Crash Locations</b> Fatal, Injury, Property Damage Only, Unknown Crash Type	<b>Mileage by Functional Class By Sheet</b> 0644 8 - Rural - Minor collector 3.310	<b>Mileage by Town By Sheet</b> RANDOLPH - S06440909 3.31 of 3.31	<b>DISTRICT</b> 4	<b>TOWN</b> RANDOLPH	<b>Date:</b> 04/01/14	<b>ROUTE</b> Min-0644 ETE mileage: 0.0 to 3.31
						<b>Total Mileage:</b> 3.310 mi	<b>Total Mileage:</b> 3.31 mi					