


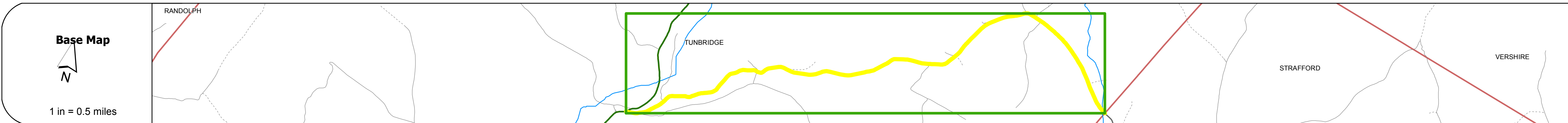
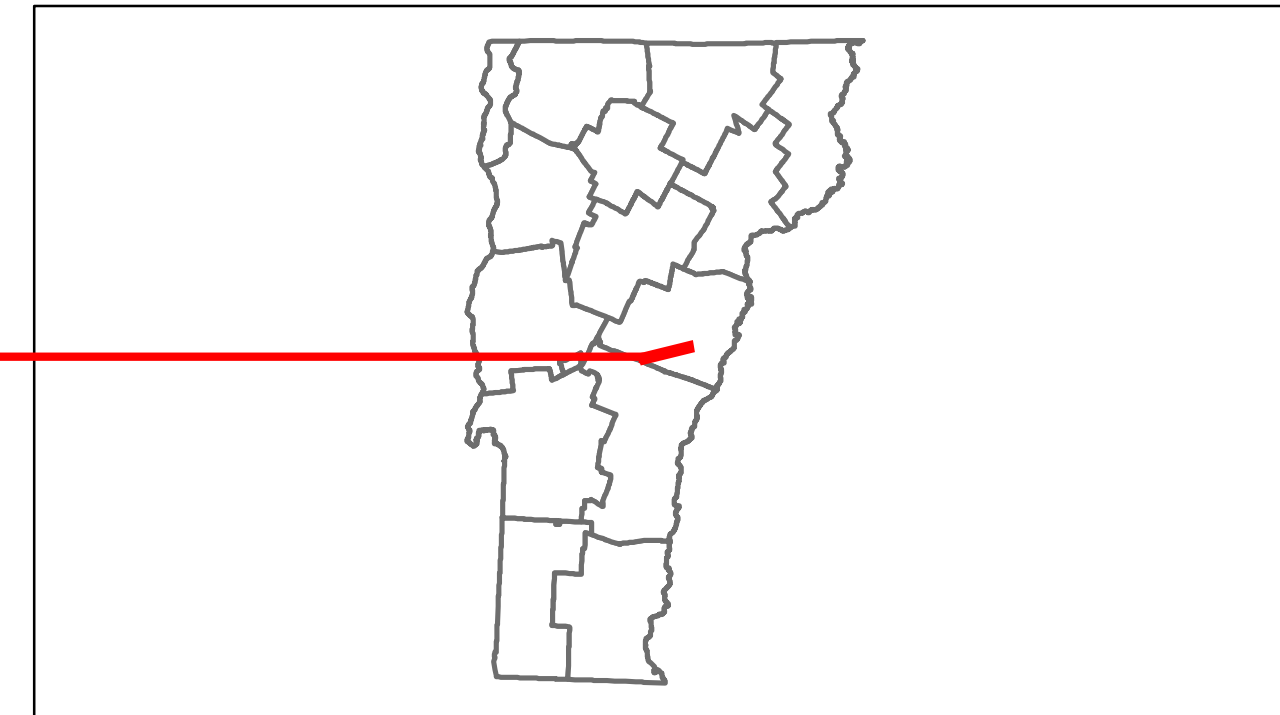


# Route Log Progress Chart

**DRAFT**

Please Note: Errors and Omissions May Exist.  
Contact the VTrans Mapping Unit with questions or concerns.

DISTRICT	TOWN	ROUTE
4	TUNBRIDGE	Min-0634



<b>Road Widths</b>	Travellane Roadway Lane Count Base Subbase							
<b>Curves</b>								
<b>Grades</b>								
<b>Historic Projects</b>								
<b>Maintenance Garage</b>				(Not State Maintained)				
<b>Traffic Counters</b>				52034				
<b>Functional Class</b>				8				
<b>Speed Zone</b>								
<b>AADT Counts</b>	2012 2011 2010 2009 2008							
<b>Crash Locations</b>	2012 2011 2010 2009 2008							

DESCRIPTION BLOCK	

<b>Historic Projects</b> Retreatment, Resurface, Unknown, Bituminous Mix, Skippy Mix, Bituminous Seal, Gravel, Surface Treated Gravel, Plant Mix, Reclaimed Base and Bituminous Concrete, Concrete	<b>Functional Class</b> 1, 2, 3, 4, 5, 6, 7, 8, 9, 10, 11, 12, 13, 14, 15, 16, 17, 18, 19	<b>Curves</b> curve left, curve right	<b>Road Widths</b> (ft)	<b>Traffic Counters</b> (counter ID)	<b>AADT</b> (count)	<b>Crash Locations</b> Fatal, Injury, Property Damage Only, Unknown Crash Type	<b>Mileage by Functional Class By Sheet</b> 0634 8 - Rural - Minor collector 4.840	<b>Mileage by Town By Sheet</b> TUNBRIDGE - S06340913 4.84 of 4.84	<b>DISTRICT</b> 4	<b>TOWN</b> TUNBRIDGE	<b>Date:</b> 04/01/14	<b>ROUTE</b> Min-0634 ETE mileage: 0.0 to 4.84
							<b>Total Mileage:</b> 4.840 mi	<b>Total Mileage:</b> 4.84 mi				