Route Log Progress Chart

DRAFT

Please Note: Errors and Omissions May Exist.
Contact the VTrans Mapping Unit with questions or concerns.

DISTRICT	TOWN	ROUTE
4	STRAFFORD	Min-0634

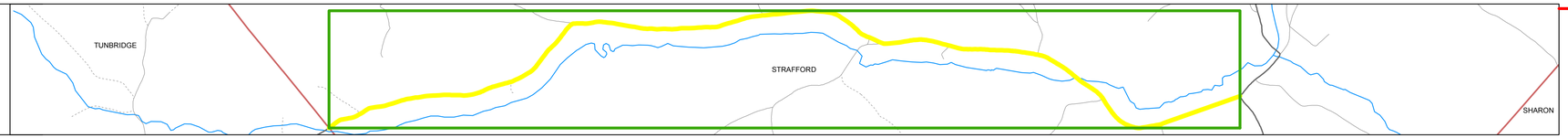

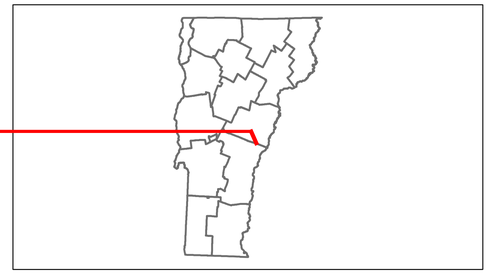

Stick Diagram

- Town Boundary
- Village/UC Boundaries
- District Boundaries
- State/Town Highway Change
- Divided Highway Limits
- Ghost Section Boundary
- FAU Limits
- Streams
- Town Center
- Primary Structures
- Secondary Structures
- Stations (Feet)
- Railroad Crossings
- Divided State Highway
- State Highway
- Divided Class 1 Town Highway
- Class 1 Town Highway

Scale:1in = 2000 FEET

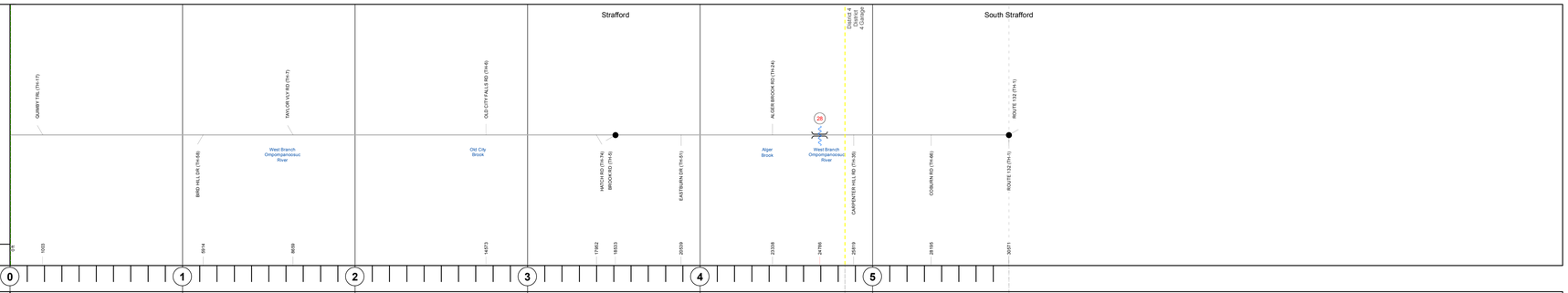

Road Widths

Travellane
Roadway
Lane Count
Base
Subbase

Curves

Grades

Historic Projects

Maintenance Garage

(Not State Maintained)

Traffic Counters

S6NXBM
S6NXBI
S6NXBK
S6N360
S6NXBH

Functional Class

8

Speed Zone

AADT Counts

2012
2011
2010
2009
2008

Crash Locations

2012
2011
2010
2009
2008

DESCRIPTION BLOCK

Bridge 28:
Tee Beam - 1919
Structure No: 100910002809101
Length: 31'
Width: 19.9'
Facility Carried: C2002
Bridge Type: CONCRETE T-BEAM
Features Intersected: W. BR. OMPOMPANOOSUC R.
Surface: Bituminous
Maintenance/Ownership: Town

Historic Projects

Retreatment
Resurface
Unknown
Bituminous Mix
Skinny Mix
Bituminous Seal
Bituminous Concrete
Bituminous Macadam
Cold Plane and Bituminous Concrete
Concrete
Gravel
Surface Treated Gravel
Plant Mix
Reclaimed Base and Bituminous Concrete

Functional Class

1 7 12 17
2 8 14 19
6 11 16

Speed Zones

SPEED LIMIT 25 30 35 40 45 50 55 60 65

Curves

curve left
curve right

Grades

grade up
grade down

Road Widths

(ft)

Traffic Counters

(counter ID)

AADT

(count)

Crash Locations

Fatal
Injury
Property Damage Only
Unknown Crash Type

Mileage by Functional Class By Sheet

0634	8 - Rural - Minor Collector	5.790

Total Mileage: 5.790 mi

Mileage by Town By Sheet

STRAFFORD - S06340910	5.79 of 5.79

Total Mileage: 5.79 mi

DISTRICT	TOWN	Date: 04/01/14	ROUTE
4	STRAFFORD	1 of 1 TWN mileage: 0.0 to 5.79	Min-0634 ETE mileage: 4.84 to 10.63