Route Log Progress Chart

DRAFT

Please Note: Errors and Omissions May Exist.
Contact the VTrans Mapping Unit with questions or concerns.

DISTRICT	TOWN	ROUTE
4	BARNARD	Min-0620

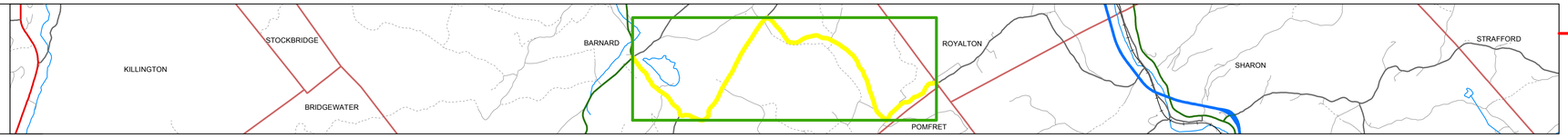

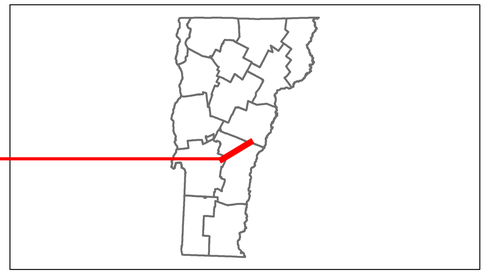

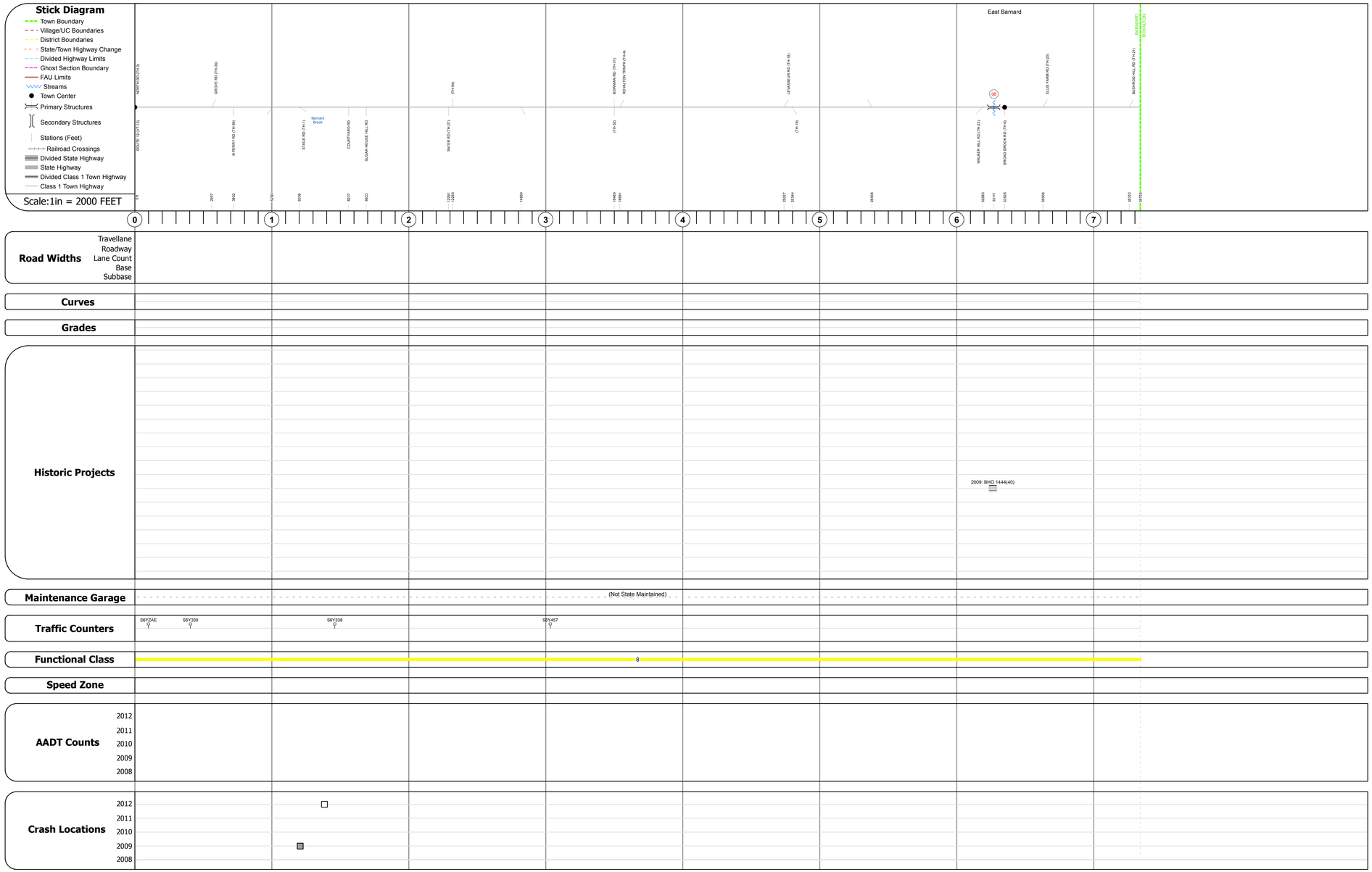

DESCRIPTION BLOCK

Bridge 8:
Stringer/multi-beam or girder - 1948
Structure No. 101403000814031
Length: 59'
Width: 22.0'
Facility Carried: C2002
Bridge Type: ROLLED BEAM
Features Intersected: BROAD BROOK
Surface: Concrete
Maintenance/Ownership: Town

Historic Projects: Retreatment, Resurface, Unknown, Bituminous Mix, Skinny Mix, Bituminous Seal, Bituminous Concrete, Bituminous Macadam, Cold Plane and Bituminous Concrete, Concrete, Gravel, Surface Treated Gravel, Plant Mix, Reclaimed Base and Bituminous Concrete

Functional Class: 1, 2, 6, 7, 8, 11, 12, 14, 16, 17, 19

Speed Zones: 25, 30, 35, 40, 45, 50, 55, 60, 65

Curves: curve left, curve right

Grades: grade up, grade down

Road Widths: (ft)

Traffic Counters: (counter ID)

AADT: (count)

Crash Locations: Fatal, Injury, Property Damage Only, Unknown Crash Type

Mileage by Functional Class By Sheet

0620	8 - Rural - Minor Collector	7.340
	Total Mileage:	7.340 mi

Mileage by Town By Sheet

BARNARD - S06201403		7.34 of 7.34
	Total Mileage:	7.34 mi

DISTRICT	TOWN	Date: 04/01/14	ROUTE
4	BARNARD	1 of 1 TWN mileage: 0.0 to 7.34	Min-0620 ETE mileage: 0.0 to 7.34