


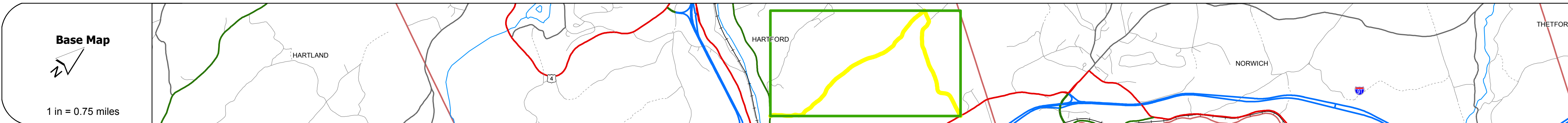
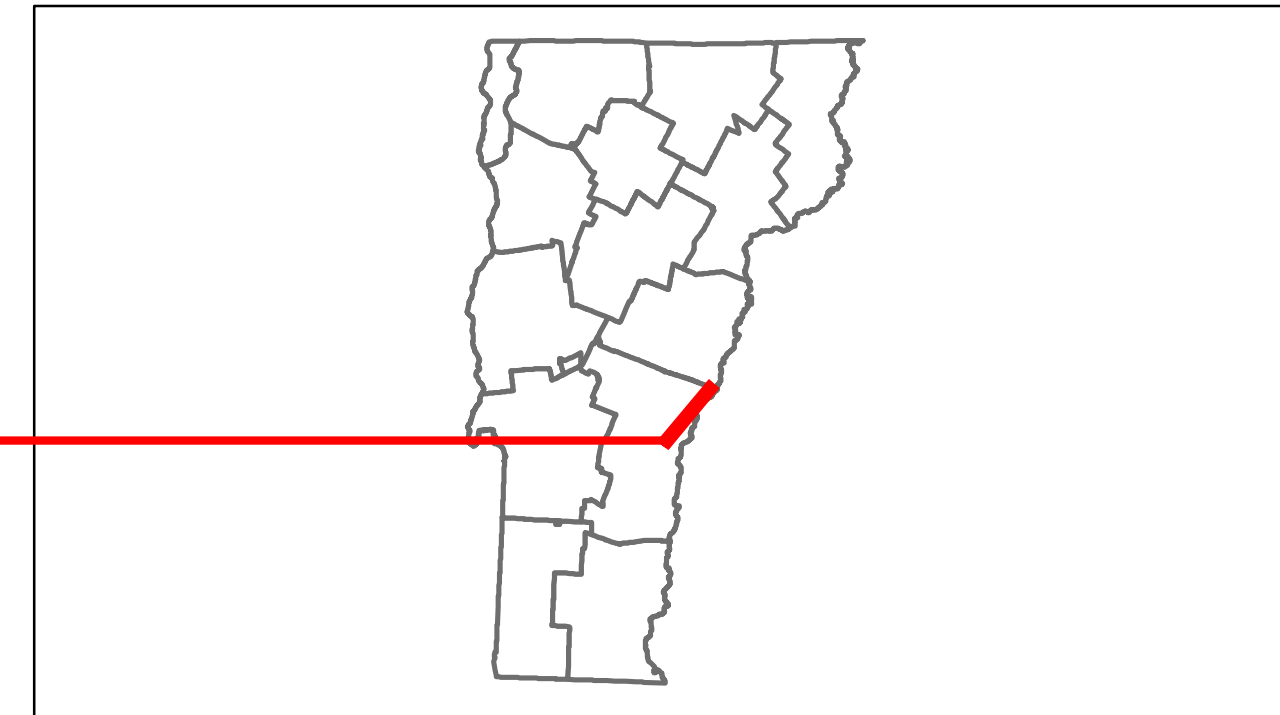


Route Log Progress Chart

DRAFT

Please Note: Errors and Omissions May Exist.
Contact the VTrans Mapping Unit with questions or concerns.

DISTRICT	TOWN	ROUTE
4	HARTFORD	Min-0612



DESCRIPTION BLOCK	

Road Widths									
Curves									
Grades									
Historic Projects									
Maintenance Garage									
Traffic Counters									
Functional Class									
Speed Zone									
AADT Counts									
Crash Locations									

Historic Projects Retreatment, Resurface, Unknown, Bituminous Mix, Skippy Mix, Bituminous Seal, Bituminous Concrete, Surface Treated Gravel, Plant Mix, Reclaimed Base and Bituminous Concrete, Concrete	Functional Class 1, 2, 6, 7, 8, 11, 12, 14, 16, 17, 19	Curves curve left, curve right	Road Widths (ft)	Traffic Counters (counter ID)	AADT (count)	Crash Locations Fatal, Injury, Property Damage Only, Unknown Crash Type	Mileage by Functional Class By Sheet 0612 8 - Rural - Minor collector 4.030	Mileage by Town By Sheet HARTFORD - S06121408 4.03 of 4.03	DISTRICT 4	TOWN HARTFORD	Date: 04/01/14	ROUTE Min-0612 ETE mileage: 0.0 to 4.03
						Total Mileage: 4.030 mi		Total Mileage: 4.03 mi		1 of 1 TWN mileage: 0.0 to 4.03		