


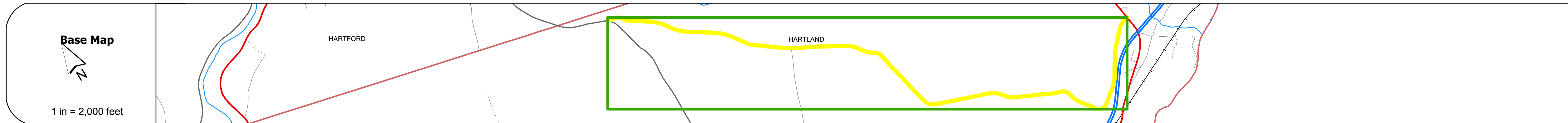
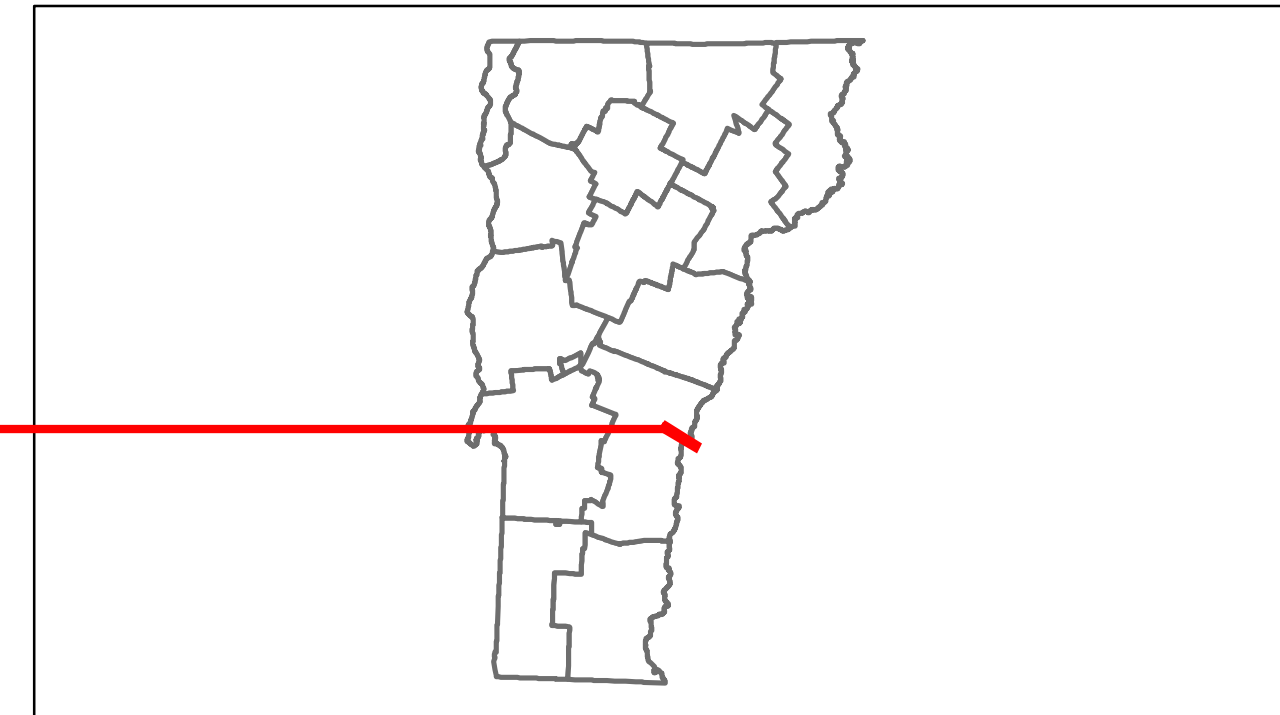


Route Log Progress Chart

DRAFT

Please Note: Errors and Omissions May Exist.
Contact the VTrans Mapping Unit with questions or concerns.

DISTRICT	TOWN	ROUTE
4	HARTLAND	Min-0610



Road Widths	Travellane Roadway Lane Count Base Subbase				
Curves					
Grades					
Historic Projects					
Maintenance Garage		(Not State Maintained)			
Traffic Counters		SRV408	SRVXAL SRVXNI		
Functional Class		8			
Speed Zone					
ADT Counts	2012 2011 2010 2009 2008				
Crash Locations	2012 2011 2010 2009 2008				

DESCRIPTION BLOCK	

Historic Projects Retreatment, Resurface, Unknown, Bituminous Mix, Skippy Mix, Bituminous Seal, Bituminous Concrete, Surface Treated Gravel, Plant Mix, Reclaimed Base and Bituminous Concrete, Concrete	Functional Class 1, 2, 6, 7, 8, 11, 12, 14, 16, 17, 19	Curves curve left, curve right	Road Widths (ft)	Traffic Counters (counter ID)	Crash Locations Fatal, Injury, Property Damage Only, Unknown Crash Type	ADT (count)	Mileage by Functional Class By Sheet 0610 8 - Rural - Minor collector 4.030	Mileage by Town By Sheet HARTLAND - S06101409 4.03 of 4.03	DISTRICT 4	TOWN HARTLAND	Date: 04/01/14 1 of 1 TWN mileage: 0.0 to 4.03	ROUTE Min-0610 ETE mileage: 0.0 to 4.03
							Total Mileage: 4.030 mi	Total Mileage: 4.03 mi				