Route Log Progress Chart

DRAFT

Please Note: Errors and Omissions May Exist.
Contact the VTrans Mapping Unit with questions or concerns.

DISTRICT	TOWN	ROUTE
3	HUBBARDTON	Min-0596

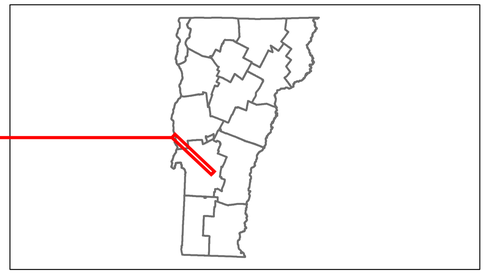

Base Map

1 in = 1.5 miles

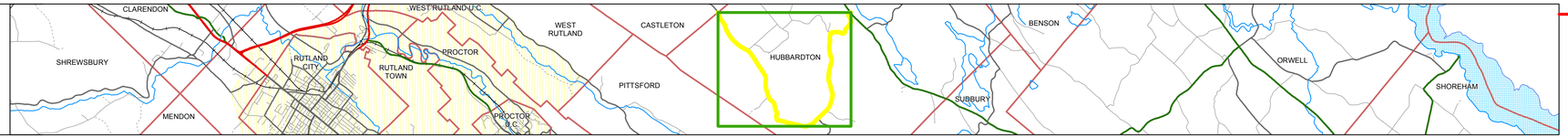

Stick Diagram

- Town Boundary
- Village/UC Boundaries
- District Boundaries
- State/Town Highway Change
- Divided Highway Limits
- Ghost Section Boundary
- FAU Limits
- Streams
- Town Center
- Primary Structures
- Secondary Structures
- Stations (Feet)
- Railroad Crossings
- Divided State Highway
- State Highway
- Divided Class 1 Town Highway
- Class 1 Town Highway

Scale:1in = 2000 FEET

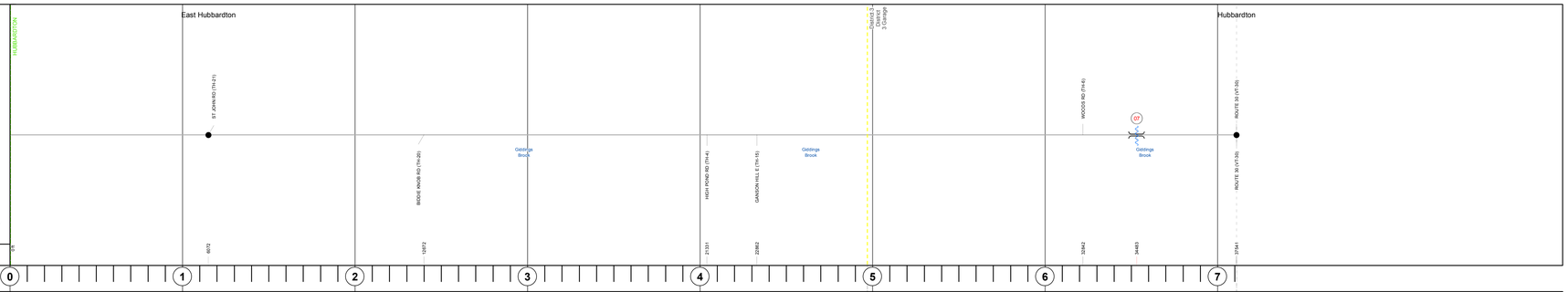

Road Widths — Travellane, Roadway, Lane Count, Base, Subbase

Curves

Grades

Historic Projects

Maintenance Garage — (Not State Maintained)

Traffic Counters — S6R354, S6R438

Functional Class — 8

Speed Zone

AADT Counts — 2012, 2011, 2010, 2009, 2008

Crash Locations — 2012, 2011, 2010, 2009, 2008

DESCRIPTION BLOCK

Bridge 7:
Slab - 1938
Structure No. 101108000711081
Length: 23'
Width: 25.8'
Facility Carried: C2002
Bridge Type: CONCRETE SLAB
Features Intersected: GIDDINGS BROOK
Surface: Bituminous
Maintenance/Ownership: Town

Historic Projects

- Retreatment
- Resurface
- Unknown
- Bituminous Mix
- Skinny Mix
- Bituminous Seal
- Bituminous Concrete
- Bituminous Macadam
- Cold Plane and Bituminous Concrete
- Concrete
- Gravel
- Surface Treated Gravel
- Plant Mix
- Reclaimed Base and Bituminous Concrete

Functional Class

1, 2, 6, 7, 8, 11, 12, 14, 16, 17, 19

Speed Zones

SPEED LIMIT 25, 30, 35, 40, 45, 50, 55, 60, 65

Curves

- curve left
- curve right

Grades

- grade up
- grade down

Road Widths (ft)

Traffic Counters (counter ID)

AADT (count)

Crash Locations

- Fatal
- Injury
- Property Damage Only
- Unknown Crash Type

Mileage by Functional Class By Sheet

0596	8 - Rural - Minor Collector	7.110

Total Mileage: 7.110 mi

Mileage by Town By Sheet

HUBBARDTON - S05961108		7.11 of 7.11

Total Mileage: 7.11 mi

DISTRICT	TOWN	Date: 04/01/14	ROUTE
3	HUBBARDTON	1 of 1 TWN mileage: 0.0 to 7.11	Min-0596 ETE mileage: 4.97 to 12.08