

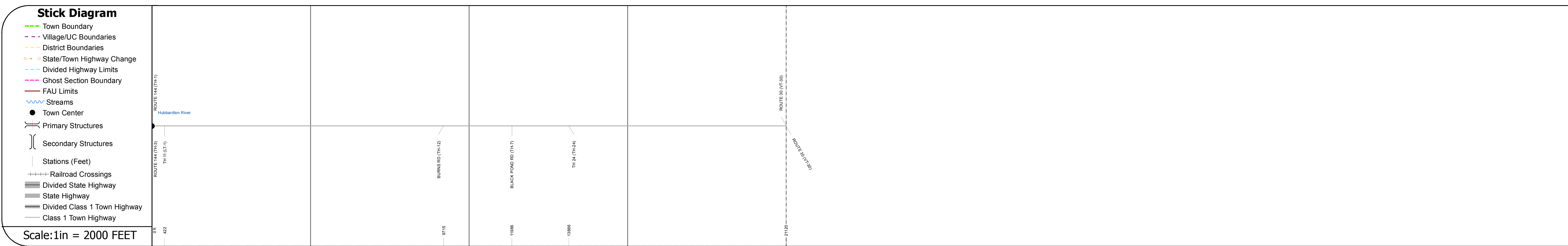
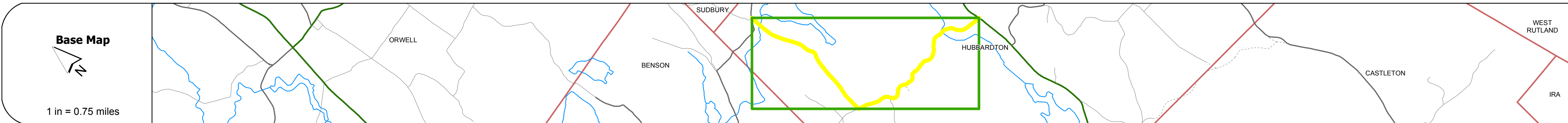
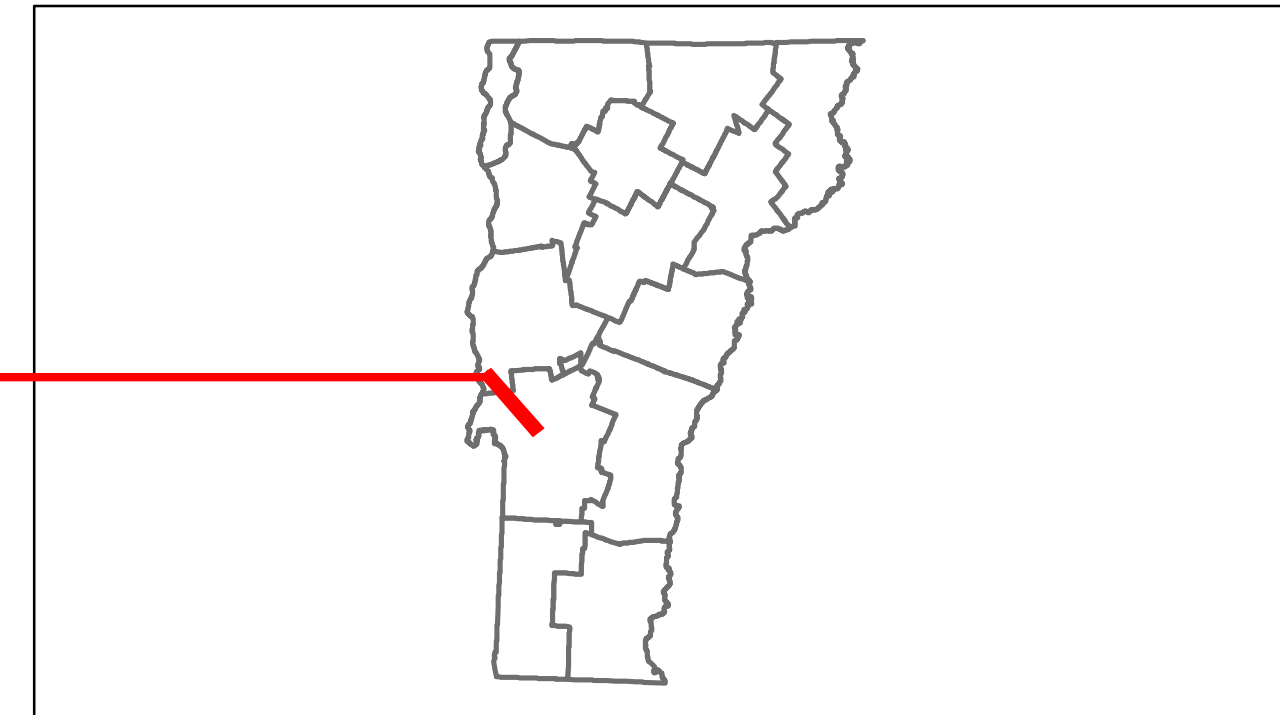


Route Log Progress Chart

DRAFT

Please Note: Errors and Omissions May Exist.
Contact the VTrans Mapping Unit with questions or concerns.

DISTRICT	TOWN	ROUTE
3	HUBBARDTON	Min-0594



Road Widths	Travellane Roadway Lane Count Base Subbase				
Curves					
Grades					
Historic Projects					
Maintenance Garage		(Not State Maintained)			
Traffic Counters		SERCOB		SERXAO	
Functional Class		8			
Speed Zone					
AADT Counts	2012 2011 2010 2009 2008				
Crash Locations	2012 2011 2010 2009 2008				

DESCRIPTION BLOCK	

Historic Projects Retreatment, Resurface, Unknown, Bituminous Mix, Skippy Mix, Bituminous Seal, Gravel, Surface Treated Gravel, Plant Mix, Reclaimed Base and Bituminous Concrete, Concrete	Functional Class 1, 2, 3, 4, 5, 6, 7, 8, 9, 10, 11, 12, 13, 14, 15, 16, 17, 18, 19	Curves curve left, curve right	Road Widths (ft)	AADT (count)	Crash Locations Fatal, Injury, Property Damage Only, Unknown Crash Type	Mileage by Functional Class By Sheet 0594 8 - Rural - Minor collector 4.000	Mileage by Town By Sheet HUBBARDTON - S05941108 4.0 of 4.0	DISTRICT 3	TOWN HUBBARDTON	Date: 04/01/14	ROUTE Min-0594 ETE mileage: 0.0 to 4.0
						Total Mileage: 4.000 mi	Total Mileage: 4.0 mi				