

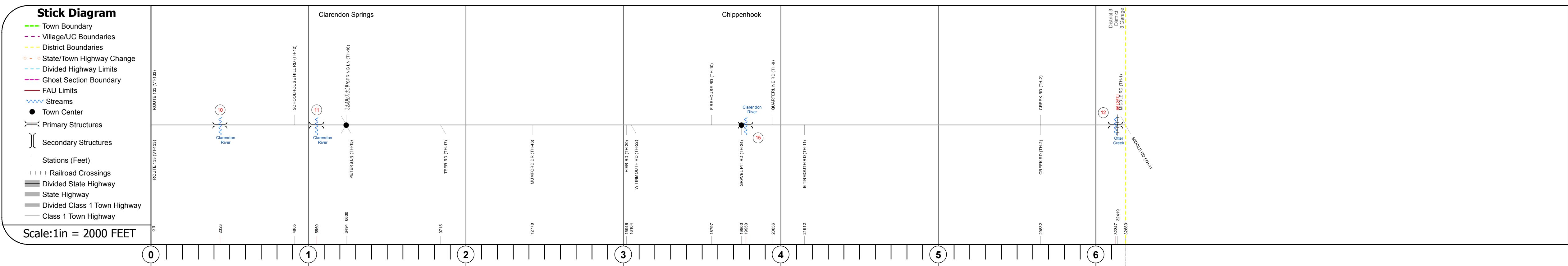
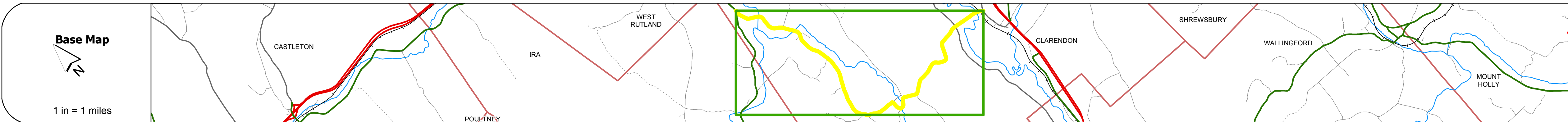
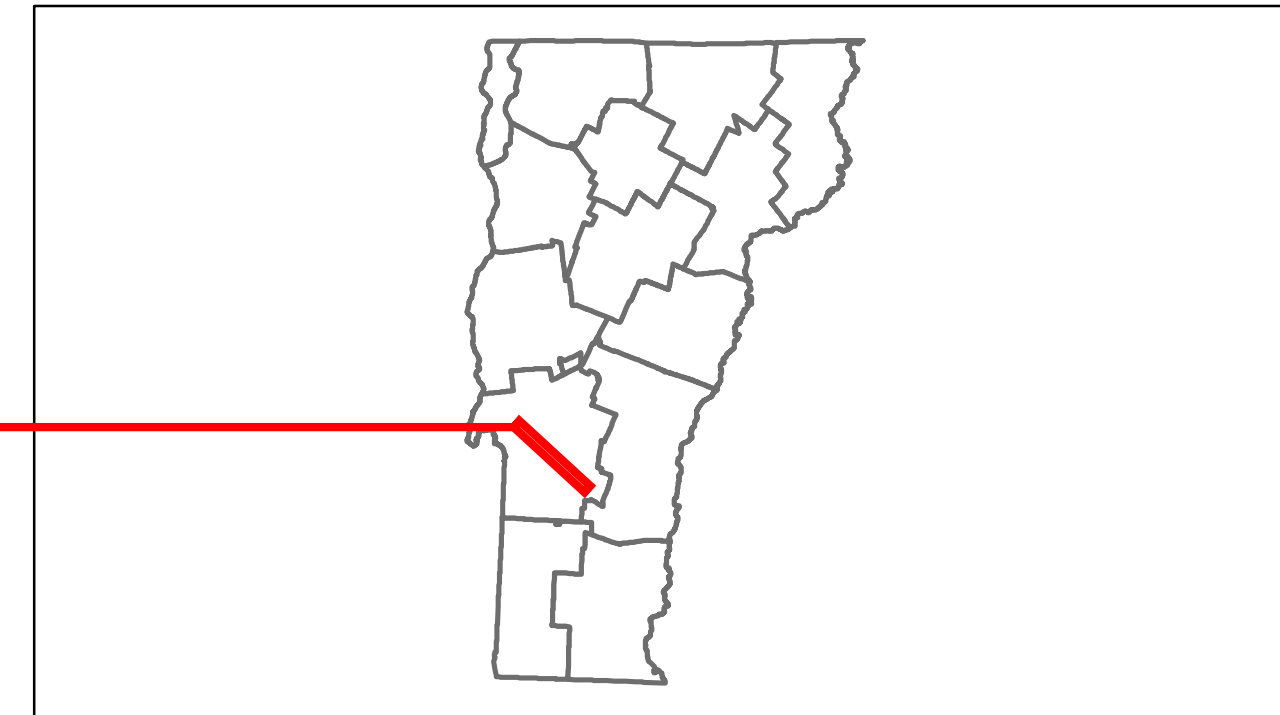


Route Log Progress Chart

DRAFT

Please Note: Errors and Omissions May Exist.
Contact the VTrans Mapping Unit with questions or concerns.

DISTRICT	TOWN	ROUTE
3	CLARENDON	Min-0576



DESCRIPTION BLOCK
<p>Bridge 10: Stringer/multi-beam or girder - 1957 Structure No. 101105001011051 Length: 79' Width: 25.0' Facility Carried: C2003 Bridge Type: ROLLED BEAM Features Intersected: CLARENDON RIVER Surface: Bituminous Maintenance/Ownership: Town</p> <p>Bridge 11: Tee Beam - 1927 Structure No. 101105001111051 Length: 31' Width: 20.2' Facility Carried: C2003 Bridge Type: CONCRETE T-BEAM Features Intersected: CLARENDON RIVER Surface: Bituminous Maintenance/Ownership: Town</p> <p>Bridge 15: Stringer/multi-beam or girder - 1938 Structure No. 101105001511051 Length: 69' Width: 21.0' Facility Carried: C2003 Bridge Type: ROLLED BEAM Features Intersected: CLARENDON RIVER Surface: Bituminous Maintenance/Ownership: Town</p> <p>Bridge 12: Stringer/multi-beam or girder - 1987 Structure No. 101105001211051 Length: 92' Width: 26.8' Facility Carried: C2003 Bridge Type: ROLLED BEAM Features Intersected: OTTER CREEK Surface: Bituminous Maintenance/Ownership: Town</p>

Travellane	Roadway	Lane Count	Base	Subbase
Curves				
Grades				
Historic Projects				
Maintenance Garage				
Traffic Counters				
Functional Class				
Speed Zone				
AADT Counts				
2012				
2011				
2010				
2009				
2008				
Crash Locations				
2012				
2011				
2010				
2009				
2008				

Historic Projects	Functional Class	Curves	Road Widths	AADT	Mileage by Functional Class By Sheet	Mileage by Town By Sheet
<ul style="list-style-type: none"> Retreatment Resurface Unknown Bituminous Mix Skimny Mix Bituminous Seal Gravel Surface Treated Gravel Plant Mix Reclaimed Base and Bituminous Concrete Concrete 	<ul style="list-style-type: none"> 1 2 3 4 5 6 7 8 9 10 11 12 13 14 15 16 17 18 19 	<ul style="list-style-type: none"> curve left curve right 	<ul style="list-style-type: none"> (ft) 	<ul style="list-style-type: none"> (count) 	0576 8 - Rural - Minor collector 6.210	CLARENDON - S05761105 6.19 of 6.19
					Total Mileage: 6.190 mi	Total Mileage: 6.19 mi

DISTRICT	TOWN	Date: 04/01/14	ROUTE
3	CLARENDON	1 of 1 TWN mileage: 0.0 to 6.19	Min-0576 ETE mileage: 0.0 to 6.19