


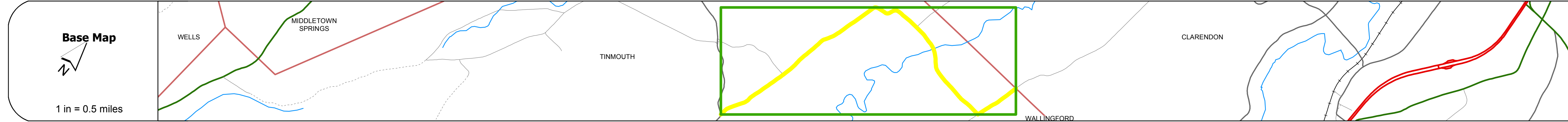
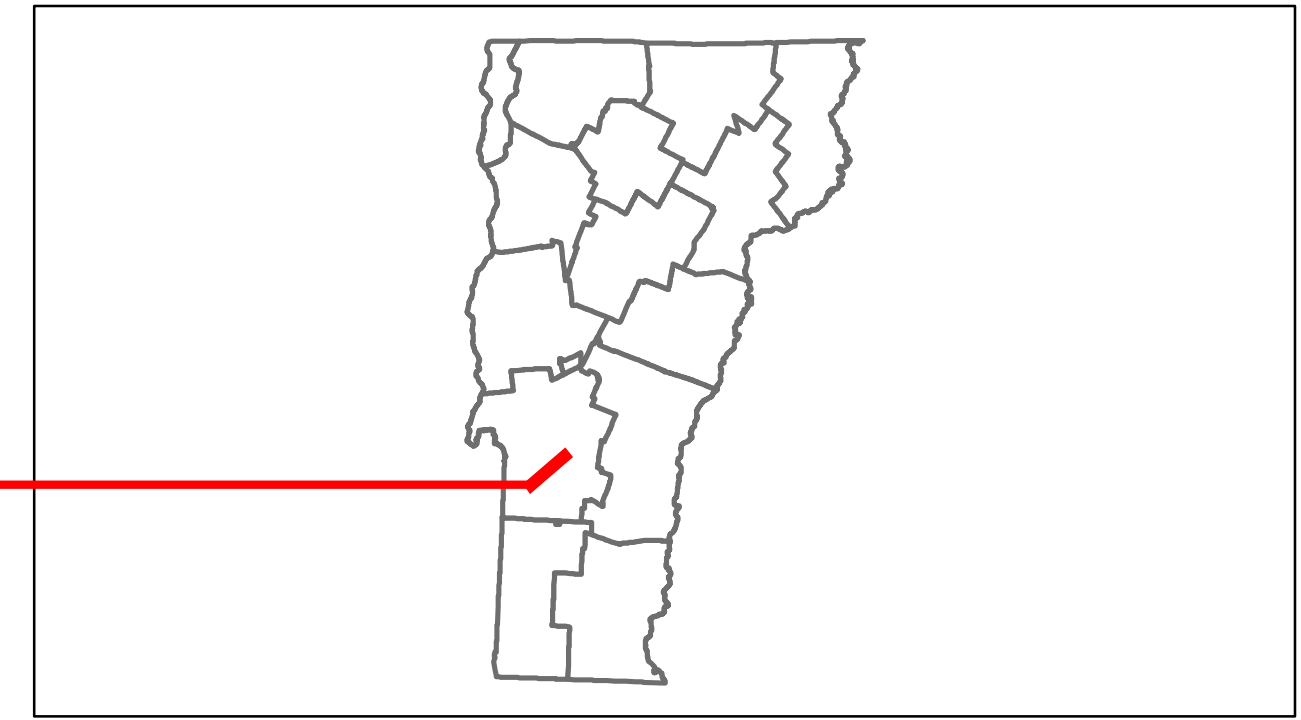


Route Log Progress Chart

DRAFT

Please Note: Errors and Omissions May Exist.
Contact the VT Trans Mapping Unit with questions or concerns.

DISTRICT	TOWN	ROUTE
3	TINMOUTH	Min-0574



DESCRIPTION BLOCK

Road Widths Travellane Roadway Lane Count Base Subbase			
Curves			
Grades			
Historic Projects			
Maintenance Garage	(Not State Maintained)		
Traffic Counters			
Functional Class	8		
Speed Zone			
AADT Counts	2012		
	2011		
	2010		
	2009		
	2008		
Crash Locations	2012		
	2011		
	2010		
	2009		
	2008		

Historic Projects Retreatment, Resurface, Unknown, Bituminous Mix, Skippy Mix, Bituminous Seal, Bituminous Concrete, Concrete, Gravel, Surface Treated Gravel, Plant Mix, Reclaimed Base and Bituminous Concrete, Concrete	Functional Class 1, 2, 3, 4, 5, 6, 7, 8, 9, 10, 11, 12, 13, 14, 15, 16, 17, 18, 19	Curves curve left, curve right	Road Widths (ft)	Traffic Counters counter ID	AADT Fatal, Injury, Property Damage Only, Unknown Crash Type	Mileage by Functional Class By Sheet 0574 8 - Rural - Minor collector 3.270	Mileage by Town By Sheet TINMOUTH - S05741124 3.27 of 3.27	DISTRICT 3	TOWN TINMOUTH	Date: 04/01/14	ROUTE Min-0574 ETE mileage: 0.0 to 3.27
					Total Mileage: 3.270 mi		Total Mileage: 3.27 mi				

For More Information Contact - Vermont Agency of Transportation, Policy, Planning and Intermodal Development Division - Mapping Unit, 1 National Life Drive, Montpelier, VT 05633-5001 Telephone: 802-828-2600.