Route Log Progress Chart

DRAFT

Please Note: Errors and Omissions May Exist.
Contact the VTrans Mapping Unit with questions or concerns.

DISTRICT	TOWN	ROUTE
3	FAIR HAVEN	Min-0572

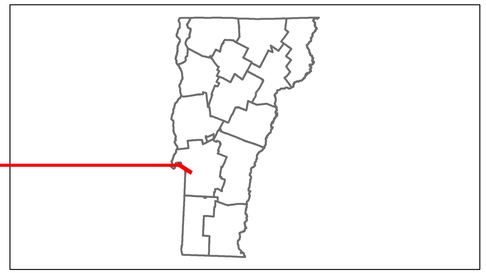

Base Map

N

1 in = 2,000 feet

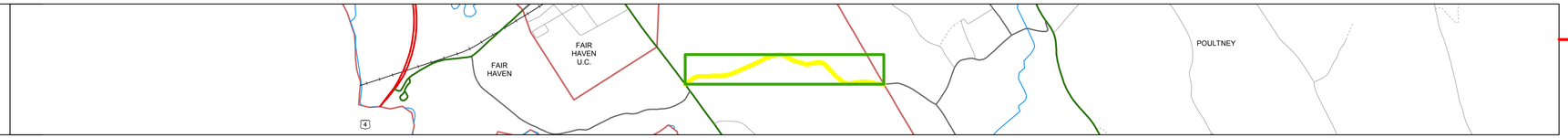

Stick Diagram

- Town Boundary
- Village/UC Boundaries
- District Boundaries
- State/Town Highway Change
- Divided Highway Limits
- Ghost Section Boundary
- FAU Limits
- Streams
- Town Center
- Primary Structures
- Secondary Structures
- Stations (Feet)
- Railroad Crossings
- Divided State Highway
- State Highway
- Divided Class 1 Town Highway
- Class 1 Town Highway

Scale:1in = 2000 FEET



Road Widths
Travellane
Roadway
Lane Count
Base
Subbase

Curves

Grades

Historic Projects

Maintenance Garage
(Not State Maintained)

Traffic Counters
S6R370
S6R425

Functional Class
8

Speed Zone

AADT Counts
2012
2011
2010
2009
2008

Crash Locations
2012
2011
2010
2009
2008

DESCRIPTION BLOCK

Historic Projects
- Retreatment
- Resurface
- Unknown
- Bituminous Mix
- Skinny Mix
- Bituminous Seal
- Bituminous Concrete
- Bituminous Macadam
- Cold Plane and Bituminous Concrete
- Concrete
- Gravel
- Surface Treated Gravel
- Plant Mix
- Reclaimed Base and Bituminous Concrete

Functional Class
1, 2, 6, 7, 8, 11, 12, 14, 16, 17, 19

Speed Zones
SPEED LIMIT 25, 30, 35, 40, 45, 50, 55, 60, 65

Curves
- curve left
- curve right

Grades
- grade up
- grade down

Road Widths
(ft)

Traffic Counters
(counter ID)

AADT
(count)

Crash Locations
- Fatal
- Injury
- Property Damage Only
- Unknown Crash Type

Mileage by Functional Class By Sheet

0572	8 - Rural - Minor Collector	1.270

Total Mileage: 1.270 mi

Mileage by Town By Sheet

FAIR HAVEN - S05721107		1.27 of 1.27

Total Mileage: 1.27 mi

DISTRICT	TOWN	Date: 04/01/14	ROUTE
3	FAIR HAVEN	1 of 1 TWN mileage: 0.0 to 1.27	Min-0572 ETE mileage: 0.0 to 1.27