Route Log Progress Chart

DRAFT

Please Note: Errors and Omissions May Exist.
Contact the VTrans Mapping Unit with questions or concerns.

DISTRICT	TOWN	ROUTE
2	SPRINGFIELD	Min-0568

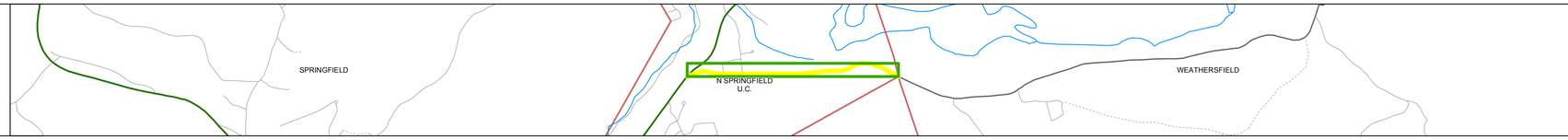

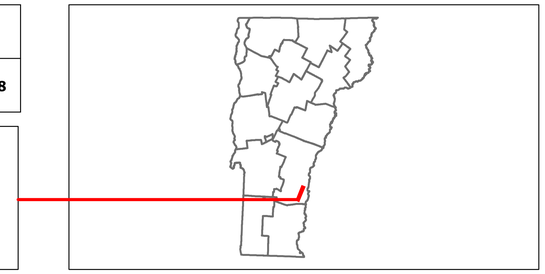

Stick Diagram

- Town Boundary
- Village/UC Boundaries
- District Boundaries
- State/Town Highway Change
- Divided Highway Limits
- Ghost Section Boundary
- FAU Limits
- Streams
- Town Center
- Primary Structures
- Secondary Structures
- Stations (Feet)
- Railroad Crossings
- Divided State Highway
- State Highway
- Divided Class 1 Town Highway
- Class 1 Town Highway

Scale:1in = 2000 FEET



DESCRIPTION BLOCK

Road Widths — Travellane / Roadway / Lane Count / Base / Subbase

Curves

Grades

Historic Projects

Maintenance Garage — (Not State Maintained)

Traffic Counters — S0Y388, S0YYAE

Functional Class — 8

Speed Zone

AADT Counts — 2012, 2011, 2010, 2009, 2008

Crash Locations — 2012, 2011, 2010, 2009, 2008

Historic Projects

Retreatment, Resurface, Unknown, Bituminous Mix, Skinny Mix, Bituminous Seal, Bituminous Concrete, Bituminous Macadam, Cold Plane and Bituminous Concrete, Concrete, Gravel, Surface Treated Gravel, Plant Mix, Reclaimed Base and Bituminous Concrete

Functional Class

1, 2, 6, 7, 8, 11, 12, 14, 16, 17, 19

Speed Zones

SPEED LIMIT 25, 30, 35, 40, 45, 50, 55, 60, 65

Curves

curve left, curve right

Grades

grade up, grade down

Road Widths

(ft)

Traffic Counters

(counter ID)

AADT

(count)

Crash Locations

Fatal, Injury, Property Damage Only, Unknown Crash Type

Mileage by Functional Class By Sheet

0568	8 - Rural - Minor Collector	1.250

Total Mileage: 1.250 mi

Mileage by Town By Sheet

SPRINGFIELD - S05681418	1.25 of 1.25	

Total Mileage: 1.25 mi

DISTRICT	TOWN	Date: 04/01/14	ROUTE
2	SPRINGFIELD	1 of 1 TWN mileage: 0.0 to 1.25	Min-0568 ETE mileage: 0.0 to 1.25