Route Log Progress Chart

DRAFT

Please Note: Errors and Omissions May Exist.
Contact the VTrans Mapping Unit with questions or concerns.

DISTRICT	TOWN	ROUTE
3	TINMOUTH	Min-0566

Base Map

1 in = 2,000 feet

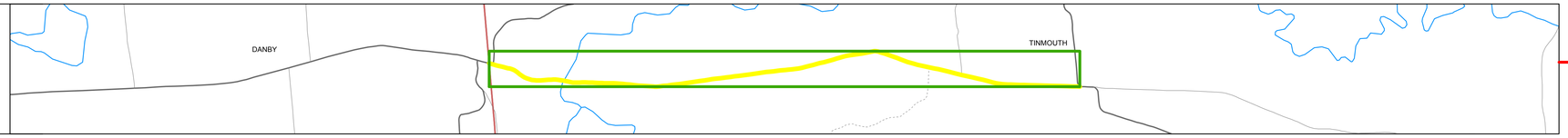

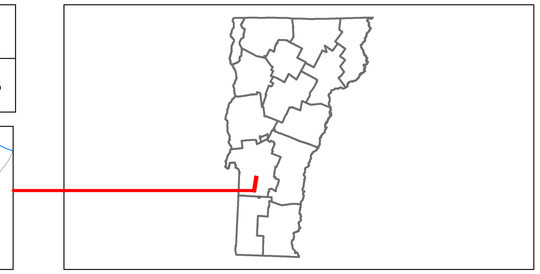

Stick Diagram

- Town Boundary
- Village/UC Boundaries
- District Boundaries
- State/Town Highway Change
- Divided Highway Limits
- Ghost Section Boundary
- FAU Limits
- Streams
- Town Center
- Primary Structures
- Secondary Structures
- Stations (Feet)
- Railroad Crossings
- Divided State Highway
- State Highway
- Divided Class 1 Town Highway
- Class 1 Town Highway

Scale:1in = 2000 FEET

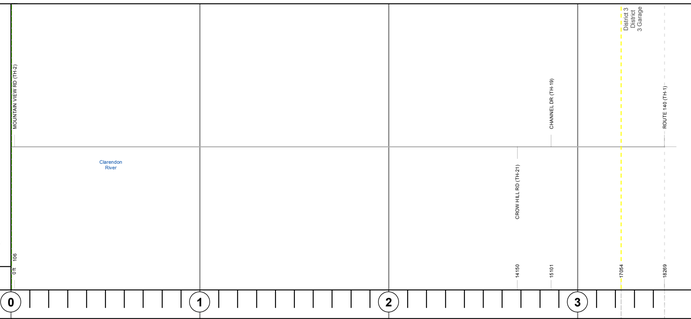

Road Widths
Travellane
Roadway
Lane Count
Base
Subbase

Curves

Grades

Historic Projects

Maintenance Garage

Traffic Counters
S6R510

Functional Class
8

Speed Zone

AADT Counts
2012
2011
2010
2009
2008

Crash Locations
2012
2011
2010
2009
2008

DESCRIPTION BLOCK

Historic Projects
Retreatment
Resurface
Unknown
Bituminous Mix
Skinny Mix
Bituminous Seal
Bituminous Concrete
Bituminous Macadam
Cold Plane and Bituminous Concrete
Concrete
Gravel
Surface Treated Gravel
Plant Mix
Reclaimed Base and Bituminous Concrete

Functional Class
1 Interstate, 2 Other Principal Arterial, 6 Minor Arterial, 7 Major Collector, 8 Rural - Minor Collector, 11 Urban Principal Arterial, 12 Urban Minor Arterial, 14 Urban Collector, 16 Urban Local, 17 Rural - Local, 19 Unclassified

Speed Zones
SPEED LIMIT 25, 30, 35, 40, 45, 50, 55, 60, 65

Curves
curve left
curve right

Grades
grade up
grade down

Road Widths
(ft)

Traffic Counters
(counter ID)

AADT
(count)

Crash Locations
Fatal
Injury
Property Damage Only
Unknown Crash Type

Mileage by Functional Class By Sheet

0566	8 - Rural - Minor Collector	3.460

Total Mileage: 3.460 mi

Mileage by Town By Sheet

TINMOUTH - S05661124		3.46 of 3.46

Total Mileage: 3.46 mi

DISTRICT	TOWN	Date: 04/01/14	ROUTE
3	TINMOUTH	1 of 1 TWN mileage: 0.0 to 3.46	Min-0566 ETE mileage: 3.23 to 6.69