


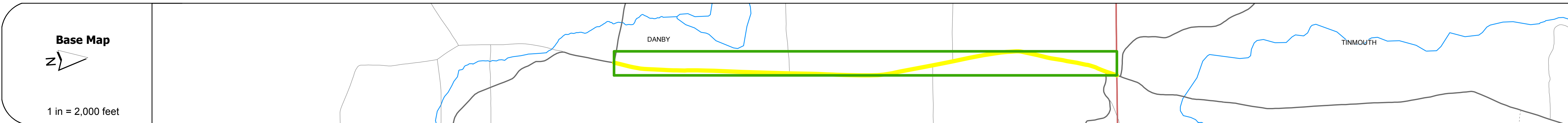
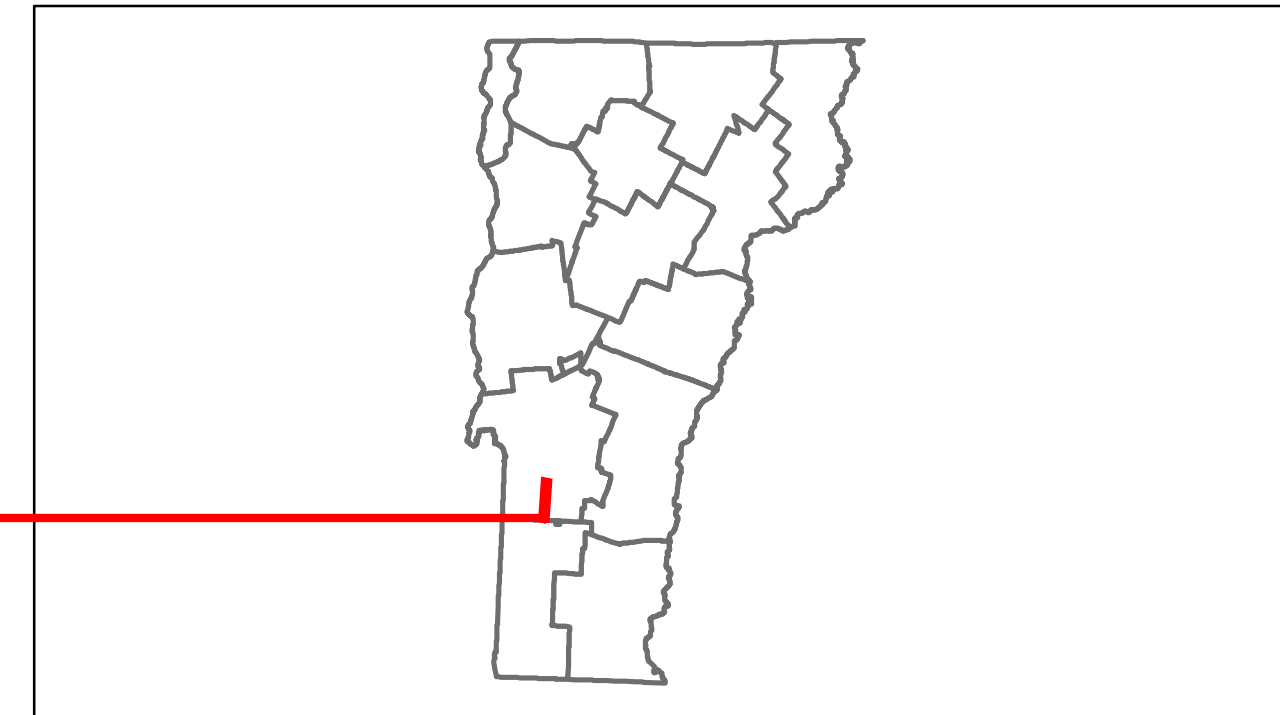


Route Log Progress Chart

DRAFT

Please Note: Errors and Omissions May Exist.
Contact the VTrans Mapping Unit with questions or concerns.

DISTRICT	TOWN	ROUTE
1	DANBY	Min-0566



0	1	2	3
Road Widths Travellane Roadway Lane Count Base Subbase			
Curves			
Grades			
Historic Projects			
Maintenance Garage (Not State Maintained)			
Traffic Counters SRP300 SRP355			
Functional Class 8			
Speed Zone			
AADT Counts 2012 2011 2010 2009 2008			
Crash Locations 2012 2011 2010 2009 2008			

DESCRIPTION BLOCK	

Historic Projects Retreatment Resurface Unknown Bituminous Mix Skippy Mix Bituminous Seal Concrete Gravel Surface Treated Gravel Plant Mix Reclaimed Base and Bituminous Concrete Concrete	Functional Class 1 2 3 4 5 6 7 8 9 10 11 12 13 14 15 16 17 18 19 Speed Zones 25 30 35 40 45 50 55 60 65	Curves - curve left - curve right Grades - grade up - grade down	Road Widths (ft) Traffic Counters (counter ID)	AADT (count) Crash Locations Fatal Injury Property Damage Only Unknown Crash Type	Mileage by Functional Class By Sheet 0566 8 - Rural - Minor collector 3.230 Total Mileage: 3.230 mi	Mileage by Town By Sheet DANBY - S05661106 3.23 of 3.23 Total Mileage: 3.23 mi	DISTRICT 1	TOWN DANBY	Date: 04/01/14 1 of 1 TWN mileage: 0.0 to 3.23	ROUTE Min-0566 ETE mileage: 0.0 to 3.23
---	--	---	---	---	---	--	----------------------	----------------------	--	--