


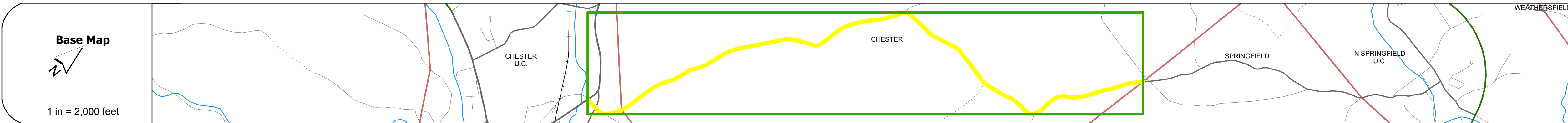
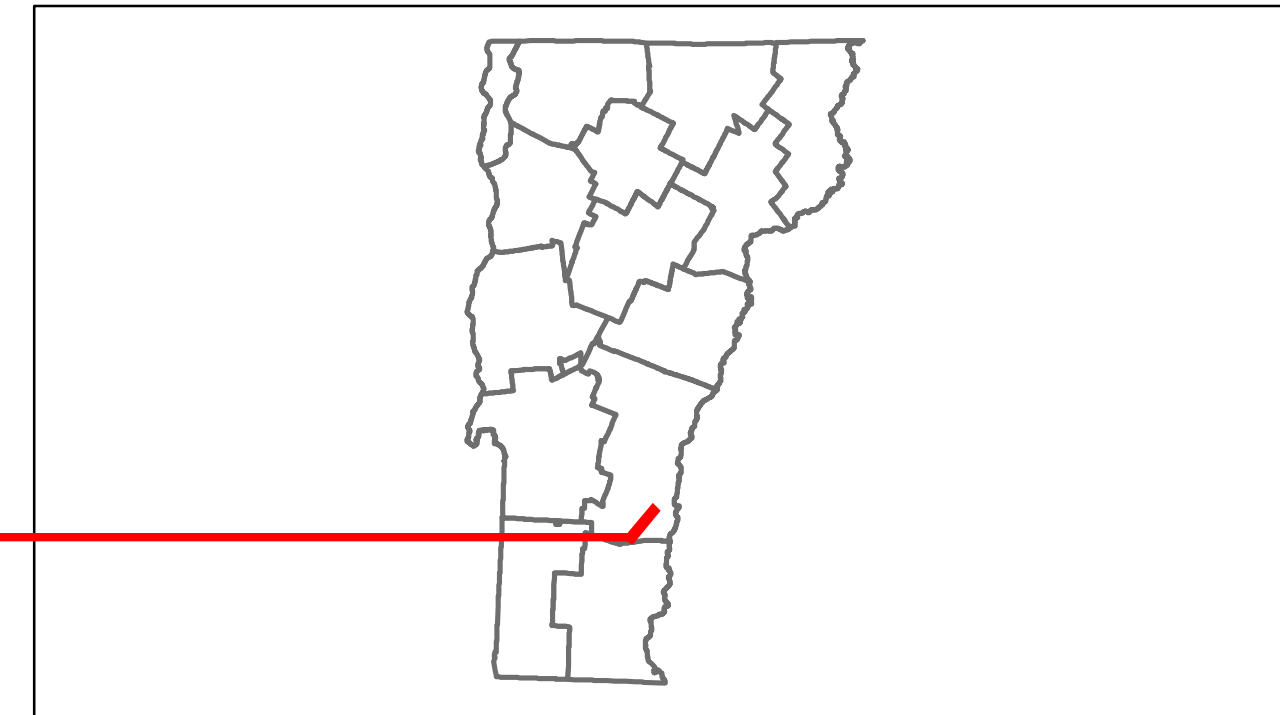


Route Log Progress Chart

DRAFT

Please Note: Errors and Omissions May Exist.
Contact the VTrans Mapping Unit with questions or concerns.

DISTRICT	TOWN	ROUTE
2	CHESTER	Min-0562



DESCRIPTION BLOCK

Bridge 63:
 Stringer/multi-beam or girder - 1919
 Structure No: 101407006314071
 Length: 45'
 Width: 15.1'
 Facility Carried: C2009
 Bridge Type: ROLLED BM TIMBER DK
 Features Intersected: WILLIAMS RIVER
 Surface: Timber
 Maintenance/Ownership: Town

Road Widths	Travellane				
	Roadway				
	Lane Count				
	Base				
	Subbase				
Curves					
Grades					
Historic Projects					
Maintenance Garage		(Not State Maintained)			
Traffic Counters	862501	862555			
Functional Class	8				
Speed Zone					
AADT Counts	2012				
	2011				
	2010				
	2009				
	2008				
Crash Locations	2012				
	2011				
	2010				
	2009				
	2008				

Historic Projects Retreatment, Resurface, Unknown, Bituminous Mix, Skippy Mix, Bituminous Seal, Gravel, Surface Treated Gravel, Plant Mix, Reclaimed Base and Bituminous Concrete, Concrete	Functional Class 1, 2, 3, 4, 5, 6, 7, 8, 9, 10, 11, 12, 13, 14, 15, 16, 17, 18, 19	Curves curve left, curve right	Road Widths (ft)	Traffic Counters (counter ID)	AADT (count)	Crash Locations Fatal, Injury, Property Damage Only, Unknown Crash Type	Mileage by Functional Class By Sheet 0562 8 - Rural - Minor collector 4.090	Mileage by Town By Sheet CHESTER - S05621407 4.09 of 4.09	DISTRICT 2	TOWN CHESTER	Date: 04/01/14	ROUTE Min-0562 ETE mileage: 0.0 to 4.09
							Total Mileage: 4.090 mi					