

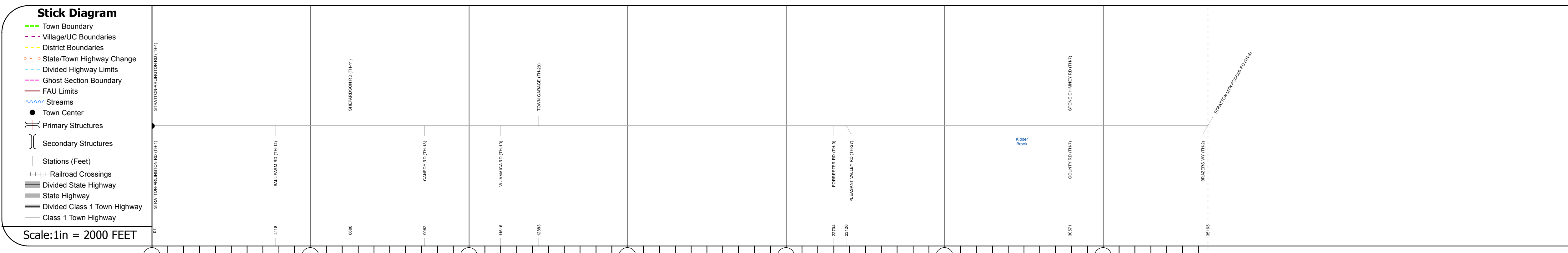
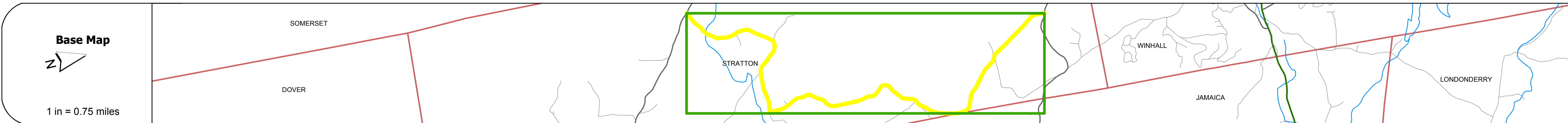
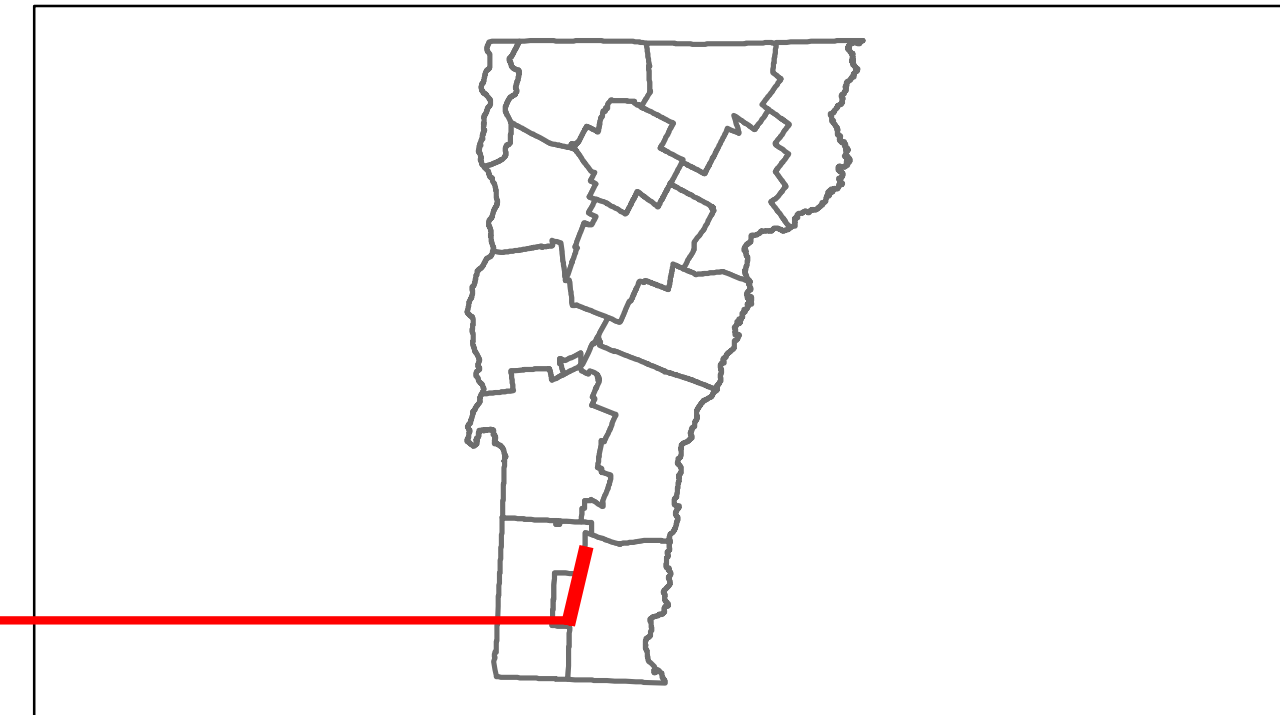


Route Log Progress Chart

DRAFT

Please Note: Errors and Omissions May Exist.
Contact the VTrans Mapping Unit with questions or concerns.

DISTRICT	TOWN	ROUTE
1	STRATTON	Min-0534



0	1	2	3	4	5	6
Road Widths Travellane Roadway Lane Count Base Subbase						
Curves						
Grades						
Historic Projects						
Maintenance Garage (Not State Maintained)						
Traffic Counters 56X28E 56X34E 56X38E 56X247 56X38D						
Functional Class 8						
Speed Zone						
AADT Counts 2012 2011 2010 2009 2008						
Crash Locations 2012 2011 2010 2009 2008						

DESCRIPTION BLOCK	

Historic Projects Retreatment, Resurface, Unknown, Bituminous Mix, Skippy Mix, Bituminous Seal, Gravel, Surface Treated Gravel, Plant Mix, Reclaimed Base and Bituminous Concrete, Concrete	Functional Class 1, 2, 3, 4, 5, 6, 7, 8, 9, 10, 11, 12, 13, 14, 15, 16, 17, 18, 19	Curves curve left, curve right	Road Widths (ft)	Traffic Counters (counter ID)	AADT (count)	Crash Locations Fatal, Injury, Property Damage Only, Unknown Crash Type	Mileage by Functional Class By Sheet 0534 8 - Rural - Minor collector 6.660	Mileage by Town By Sheet STRATTON - S05341316 6.66 of 6.66	DISTRICT 1	TOWN STRATTON	Date: 04/01/14	ROUTE Min-0534 ETE mileage: 0.0 to 6.66
							Total Mileage: 6.660 mi		Total Mileage: 6.66 mi		1 of 1 TWN mileage: 0.0 to 6.66	