Route Log Progress Chart

DRAFT

Please Note: Errors and Omissions May Exist.
Contact the VTrans Mapping Unit with questions or concerns.

DISTRICT	TOWN	ROUTE
2	GUILFORD	Min-0508

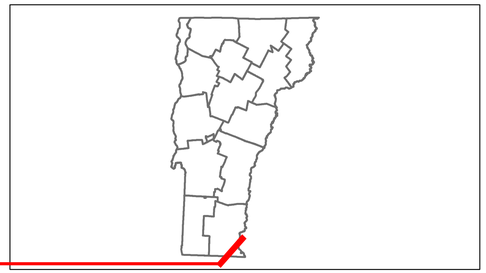

Base Map

1 in = 1 miles

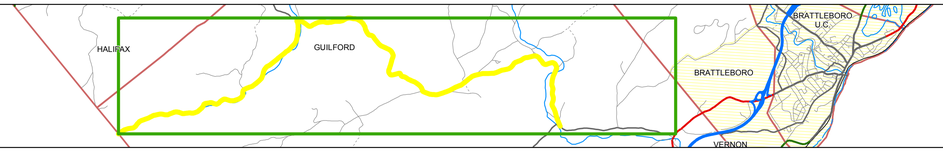

Stick Diagram

- Town Boundary
- Village/UC Boundaries
- District Boundaries
- State/Town Highway Change
- Divided Highway Limits
- Ghost Section Boundary
- FAU Limits
- Streams
- Town Center
- Primary Structures
- Secondary Structures
- Stations (Feet)
- Railroad Crossings
- Divided State Highway
- State Highway
- Divided Class 1 Town Highway
- Class 1 Town Highway

Scale:1in = 2000 FEET

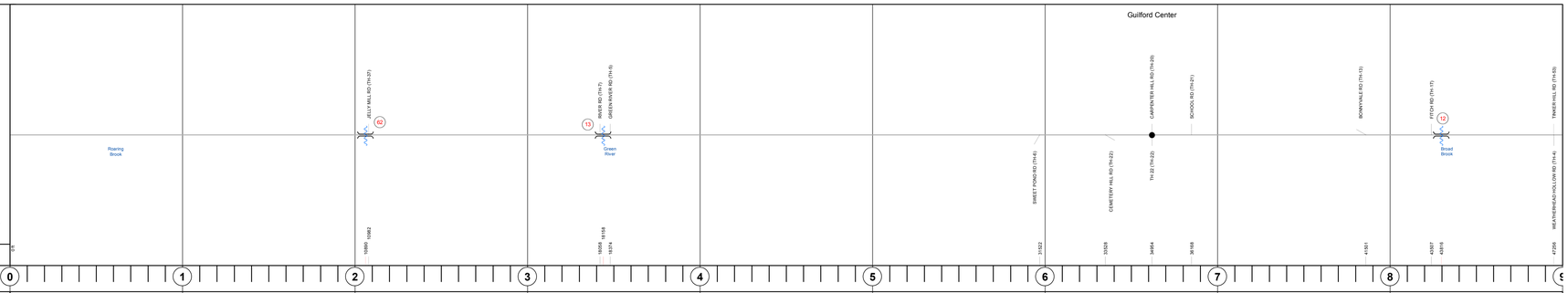

Road Widths — Travellane / Roadway / Lane Count / Base / Subbase

Curves

Grades

Historic Projects

Maintenance Garage — (Not State Maintained)

Traffic Counters — S06X012; S6X405; S6X381; S6XXGC; S6XXGB; S6X380

Functional Class — 8

Speed Zone

AADT Counts — 2012, 2011, 2010, 2009, 2008

Crash Locations — 2012, 2011, 2010, 2009, 2008

DESCRIPTION BLOCK

Bridge 62:
Stringer/multi-beam or girder - 1939
Structure No. 101307006213071
Length: 50'
Width: 24.0'
Facility Carried: C3007
Bridge Type: ROLLED BEAM
Features Intersected: ROARING BROOK
Maintenance/Ownership: Town

Bridge 13:
Truss - thru - 1870
Structure No. 101307001313071
Length: 107'
Height: 9.42'
Width: 14.8'
Weight Limit: 08
Facility Carried: C2001
Bridge Type: TOWN LATTICE COV BR
Features Intersected: GREEN RIVER
1
Covered: GREEN RIVER
Surface: Timber
Maintenance/Ownership: Town

Bridge 12:
Stringer/multi-beam or girder - 1939
Structure No. 101307001213071
Length: 90'
Width: 20.8'
Facility Carried: C2001
Bridge Type: ROLLED BEAM
Features Intersected: BROAD BROOK
Surface: Bituminous
Maintenance/Ownership: Town

Historic Projects

- Retreatment
- Resurface
- Unknown
- Bituminous Mix
- Skinny Mix
- Bituminous Seal
- Bituminous Concrete
- Bituminous Macadam
- Cold Plane and Bituminous Concrete
- Concrete
- Gravel
- Surface Treated Gravel
- Plant Mix
- Reclaimed Base and Bituminous Concrete

Functional Class

1, 2, 6, 7, 8, 11, 12, 14, 16, 17, 19

Speed Zones

SPEED LIMIT 25, 30, 35, 40, 45, 50, 55, 60, 65

Curves

- curve left
- curve right

Grades

- grade up
- grade down

Road Widths — (ft)

Traffic Counters — (counter ID)

AADT — (count)

Crash Locations

- Fatal
- Injury
- Property Damage Only
- Unknown Crash Type

Mileage by Functional Class By Sheet

0508	8 - Rural - Minor Collector	9.000

Total Mileage: 9.000 mi

Mileage by Town By Sheet

GUILFORD - S05081307	9.0 of 10.69

Total Mileage: 9.0 mi

DISTRICT	TOWN	Date: 04/01/14	ROUTE
2	GUILFORD	1 of 2 TWN mileage: 0.0 to 9.0	Min-0508 ETE mileage: 0.0 to 9.0