

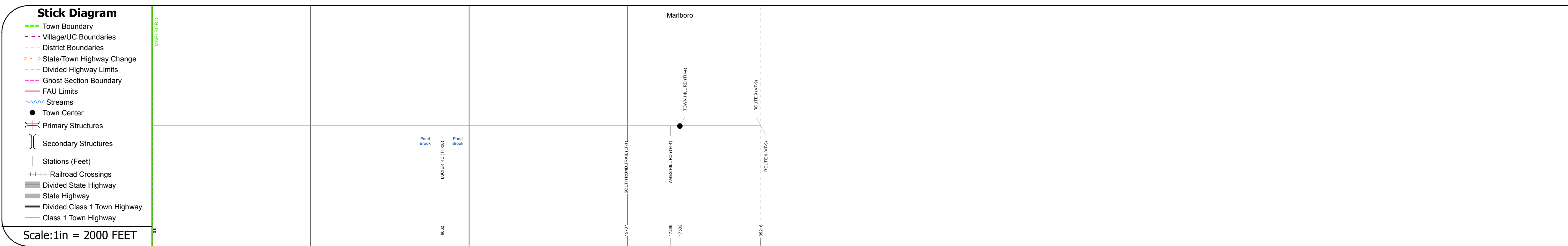
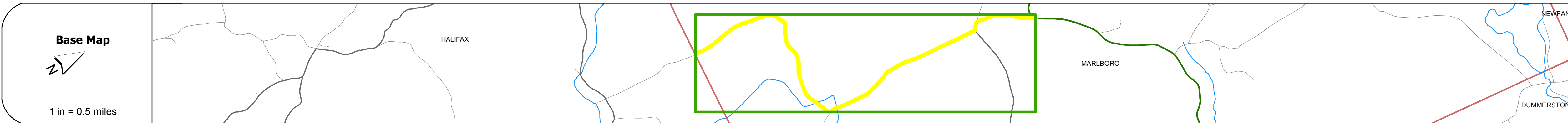
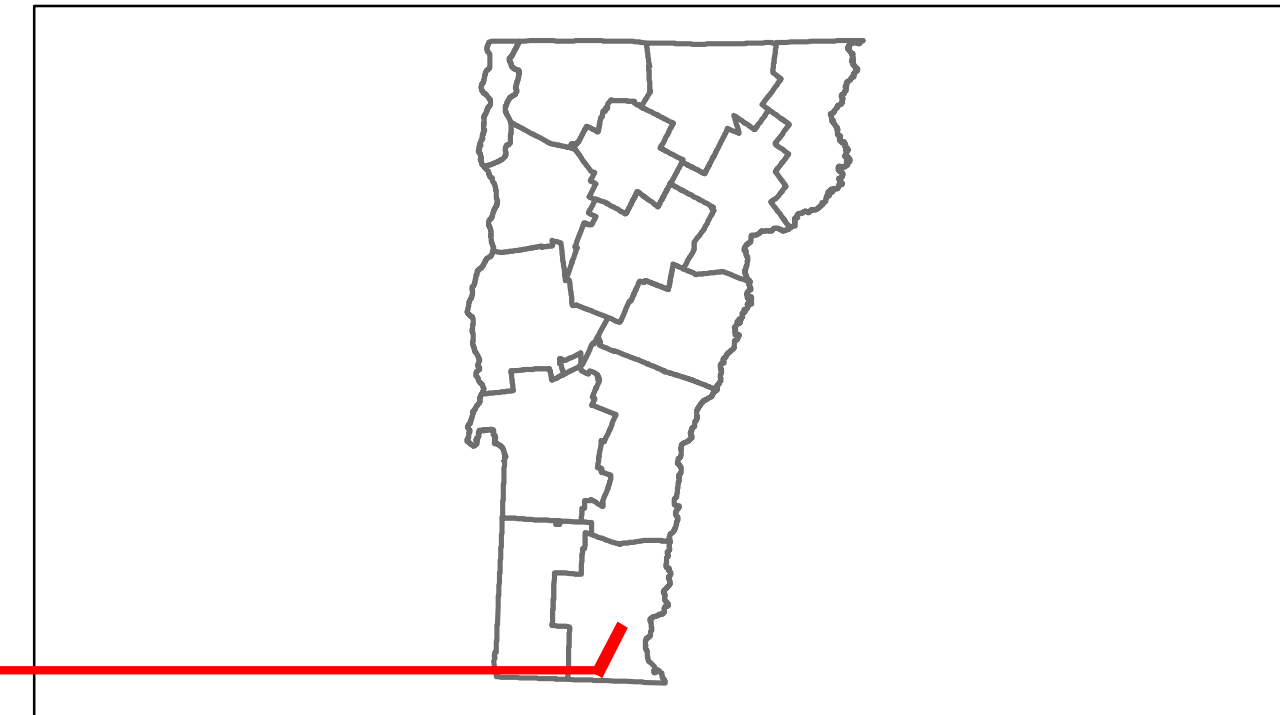


Route Log Progress Chart

DRAFT

Please Note: Errors and Omissions May Exist.
Contact the VTrans Mapping Unit with questions or concerns.

| | | |
|----------|----------|----------|
| DISTRICT | TOWN | ROUTE |
| 2 | MARLBORO | Min-0504 |



| DESCRIPTION BLOCK | |
|-------------------|--|
| | |

| Road Widths | Curves | Grades | Historic Projects | Maintenance Garage | Traffic Counters | Functional Class | Speed Zone | AADT Counts | Crash Locations |
|--|--------|--------|-------------------|--------------------|------------------|------------------|------------|--------------------------------------|--------------------------------------|
| Travellane Roadway Lane Count Base Subbase | | | | | SEC368 SEC367 | 8 | | 2012 2011 2010 2009 2008 | 2012 2011 2010 2009 2008 |

| | | | | | | | | | | |
|---|--|--|----------------------------|------------------------|---|--|----------------------|---|-----------------------|--|
| Historic Projects Retreatment, Resurface, Unknown, Bituminous Mix, Skippy Mix, Bituminous Seal, Gravel, Surface Treated Gravel, Plant Mix, Reclaimed Base and Bituminous Concrete, Concrete | Functional Class 1, 2, 3, 4, 5, 6, 7, 8, 9, 10, 11, 12, 13, 14, 15, 16, 17, 18, 19 | Curves curve left, curve right | Road Widths (ft) | AADT (count) | Mileage by Functional Class By Sheet 0504 8 - Rural - Minor collector 3.840 | Mileage by Town By Sheet MARLBORO - S05041311 3.84 of 3.84 | DISTRICT 2 | TOWN MARLBORO | Date: 04/01/14 | ROUTE Min-0504 ETE mileage: 6.67 to 10.51 |
| Crash Locations Fatal, Injury, Property Damage Only, Unknown Crash Type | | | | | | Total Mileage: 3.840 mi | | 1 of 1 TWN mileage: 0.0 to 3.84 | | Total Mileage: 3.84 mi |